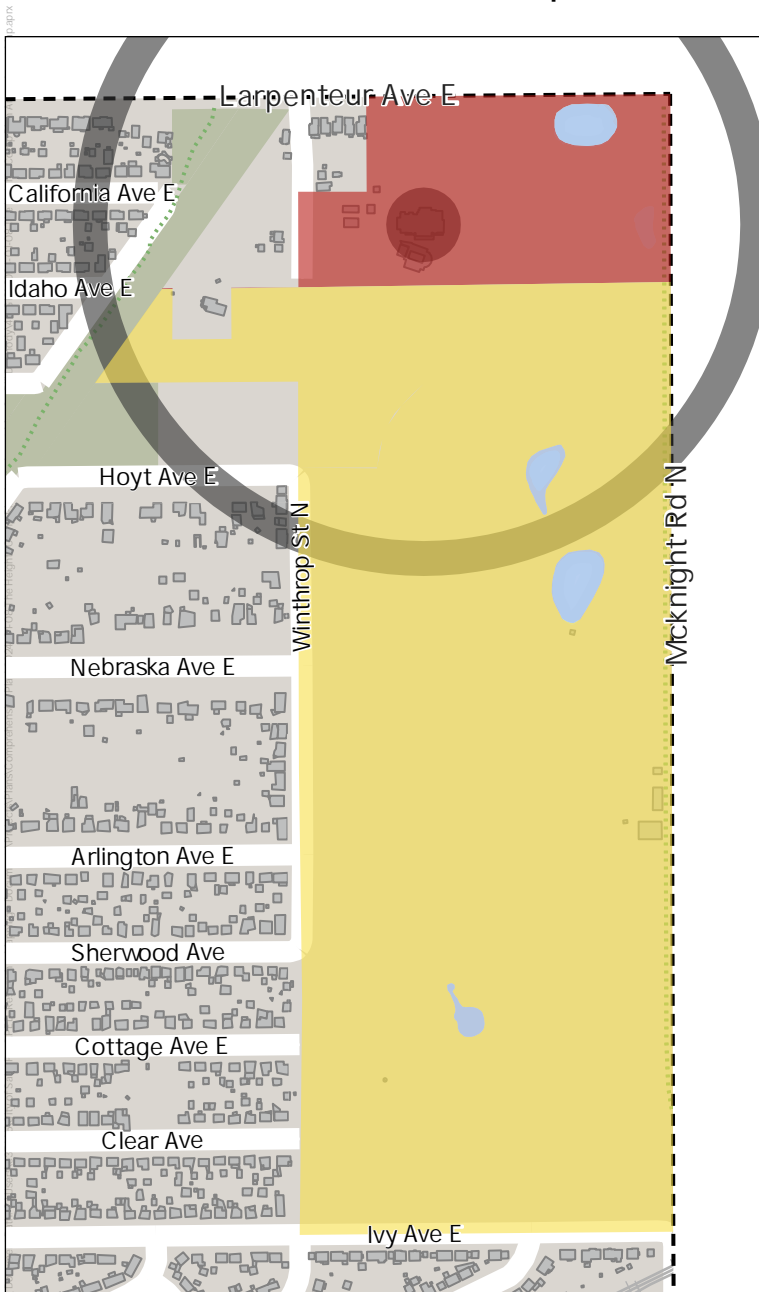



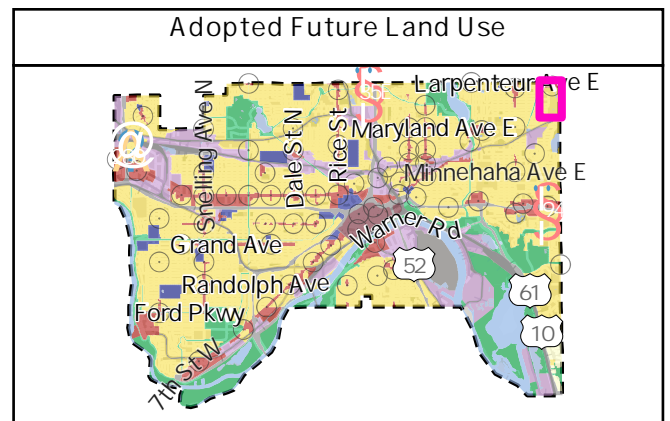
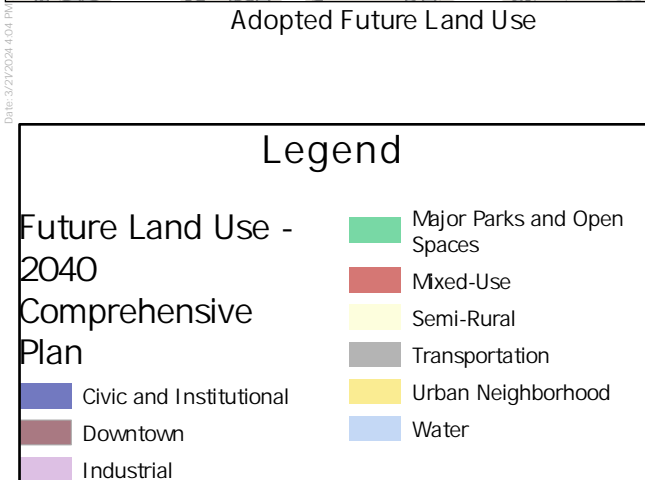
# The Heights Comprehensive Plan Amendment - Adopted and Proposed Future Land Use



Adopted Future Land Use



Proposed Future Land Use



Data: St. Paul Enterprise GIS; Parcel Polygons: current Ramsey County data via Minnesota Geospatial Commons; Road and Building Polygons: 2017 Impervious surface dataset, Ramsey County; Water bodies via Minnesota DNR. This document was prepared by the Saint Paul Planning and Economic Development Department and is intended to be used for reference and illustrative purposes only. This drawing is not a legally recorded plan, survey, official tax map or engineering schematic and is not intended to be used as such.

