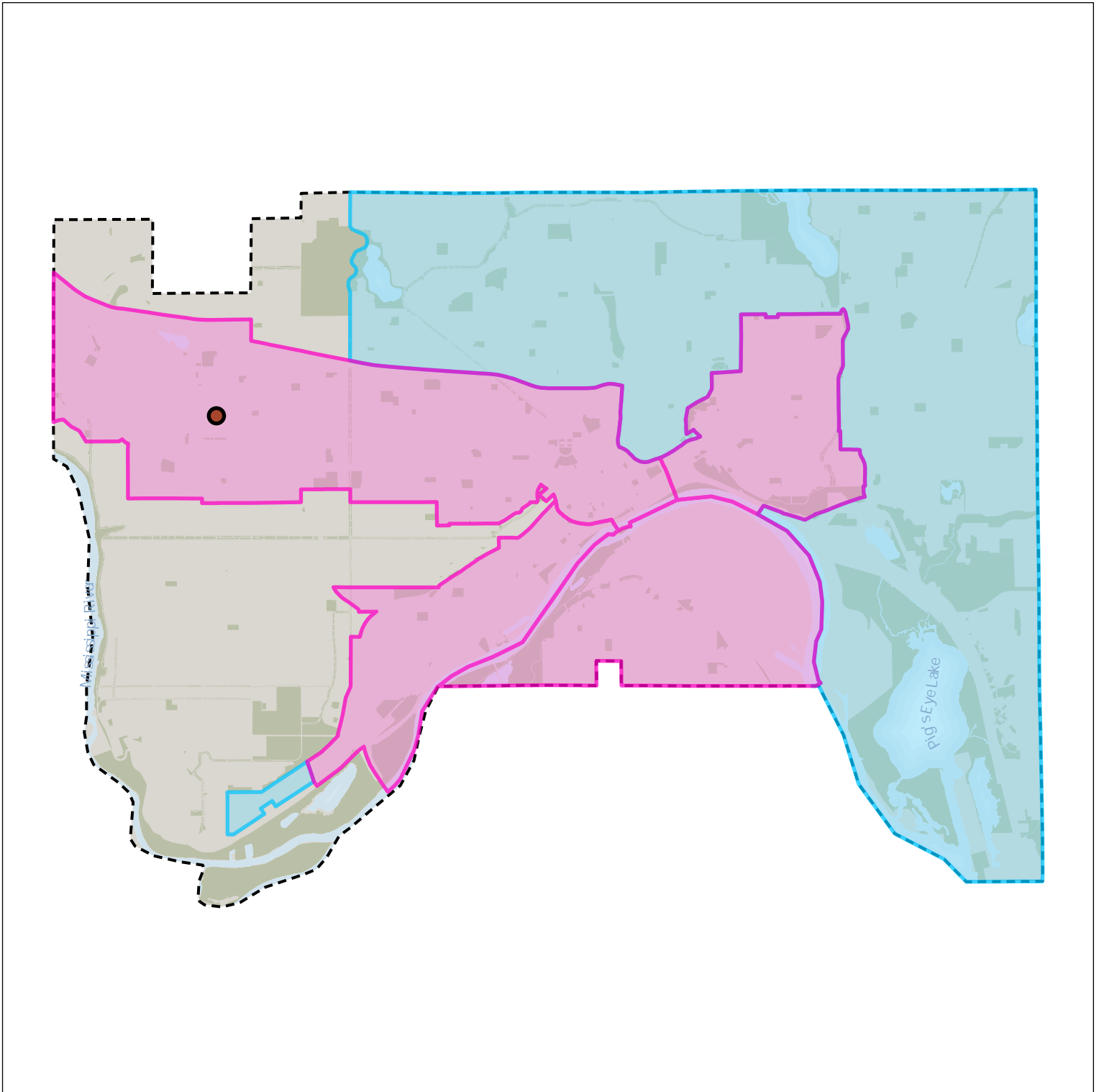





# NOAH Preservation Fund Properties

HRA Board Report Map • Wednesday, August 21, 2024



-  Ongoing Displacement\*
-  Displacement Risk\*
-  NOAH Preservation Properties

0 0.35 0.7 1.4 2.1 2.8 1  
Miles

DATA CREDITS: St. Paul Enterprise GIS; Parcel Polygons: current Ramsey County data via Minnesota Geospatial Commons; Road and Building Polygons: 2017 Impervious surface dataset, Ramsey County; Meter bodies via Minnesota DNR. \*LIMITATIONS ON USE: This document was prepared by the Saint Paul Planning and Economic Development Department and is intended to be used for reference and illustrative purposes only. This drawing is not a legally recorded plan, survey, official tax map or engineering schematic and is not intended to be used as such. • DATE: 7/11/2024 11:36 AM • DOCUMENT PATH: C:\Users\se37665\City of Saint Paul\PED-Research & Mapping - Documents\Projects\HRA Board Reports\2024\2024-05-29 NOAH Acquisition Locations for Danielle Sindelar\4 - GIS\2024-05-29 NOAH Acquisition Locations for Danielle Sindelar.aprx



\*Areas of ongoing displacement and displacement risk were identified by the city's 2023 Anti-Displacement "Existing Conditions Analysis and Engagement Findings" (see city website).