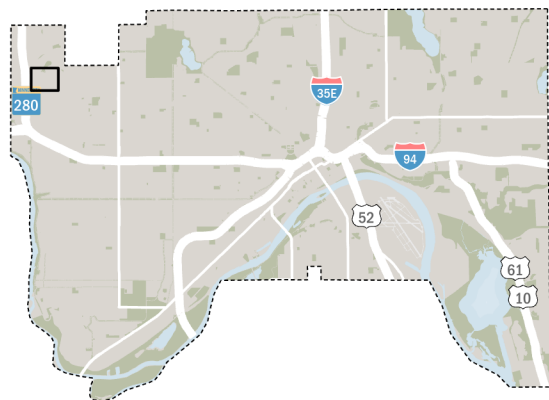
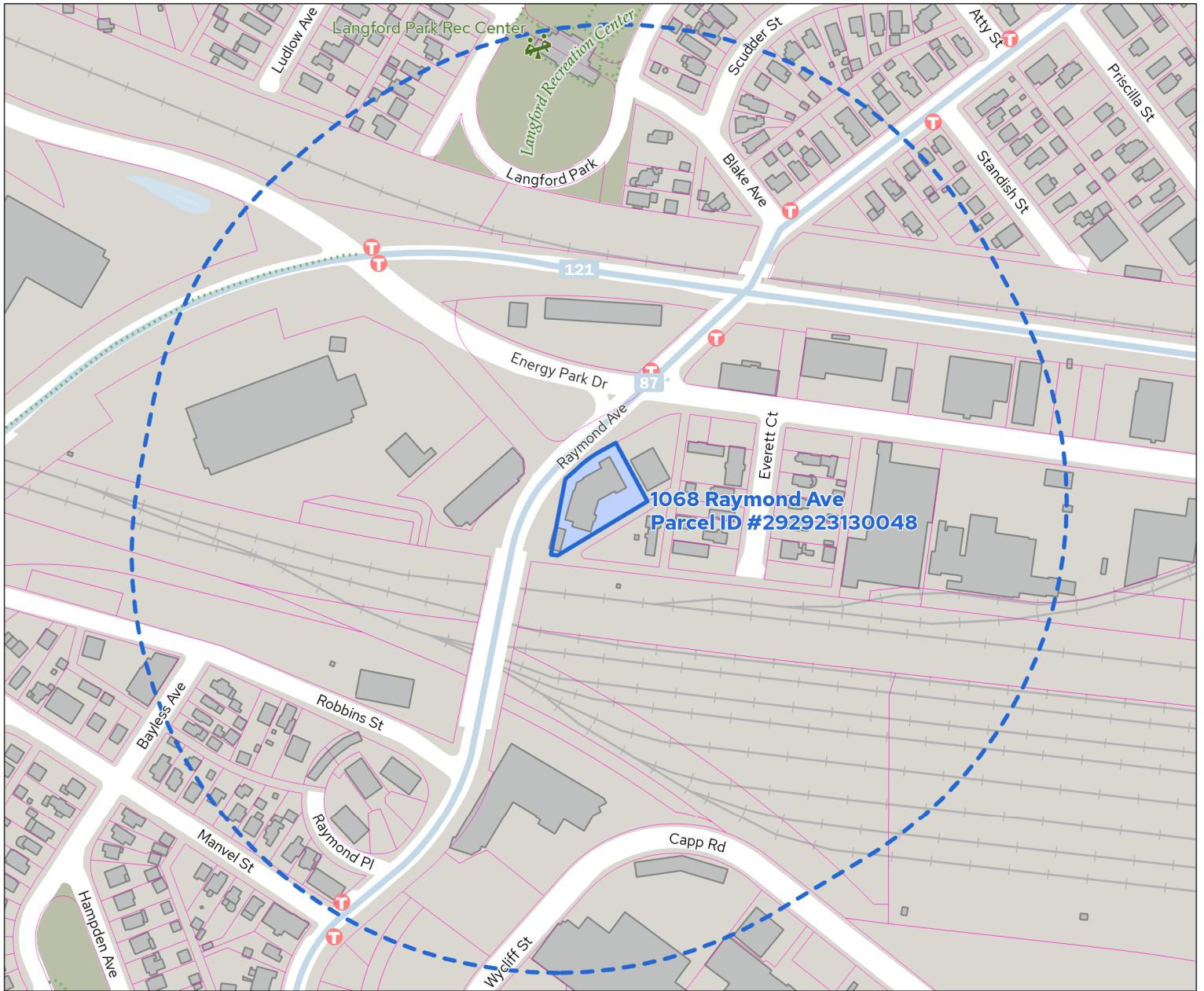













Park Crossing Apartments - 1068 Raymond Ave

HRA Board Report Map • Friday, January 24, 2025



-  Tax Parcels
-  Subject Property
-  Quarter Mile Distance
-  Fire Stations
-  Library Locations
-  Police Stations
-  Recreation Facilities
-  Schools
-  Trails
-  Transit Routes
-  Transit Stops

DATA CREDITS: St. Paul Enterprise GIS, Parcel Polygons: current Ramsey County data via Minnesota Geospatial Commons; Road and Building Polygons: 2017 impervious surface dataset, Ramsey County; Water bodies via Minnesota DNR - LIMITATIONS ON USE: This document was prepared by the Saint Paul Planning and Economic Development Department and is intended to be used for reference and illustrative purposes only. This drawing is not a legally recorded plan, survey, official tax map or engineering schematic and is not intended to be used as such. • DATE: 1/24/2025 6:43 PM • DOCUMENT PATH: C:\Users\spauldin\City of Saint Paul\PED-Research & Mapping - Documents\Projects\HRA Board Reports\2025\2025-01-24 - Park Crossing Apartments at 1068 Raymond\4 - GIS\1068 Raymond Ave.aprx

