




This aerial map displays a city block with various property boundaries, lot numbers, and area measurements. The map includes a large lot (28,353 sq ft) and a smaller lot (6,228 sq ft) with various dimensions and lot numbers (753, 873, 550, 681, 677, 689, 630, 633, 685). The map also shows a baseball field, a tennis court, and a parking lot. The lot numbers and area measurements are as follows:


- Lot 753: 753
- Lot 873: 873
- Lot 550: 550
- Lot 681: 681
- Lot 677: 677
- Lot 689: 689
- Lot 630: 630
- Lot 633: 633
- Lot 685: 685

The area measurements are as follows:

- 28,353 sq ft
- 709.4'
- 24246.9'
- 126.6'
- 129.2'
- 206.8'
- 6,228 sq ft
- 44.4'
- 61.9'
- 52.3'
- 88.3'
- 23.1'
- 26.1'
- 28.1'
- 36.1'
- 48.1'
- 58.1'
- 68.1'

 Personal Property       County Offices

 Tax Parcels      2022 Aerial

 Cities

— Red: Band\_1  
— Green: Band\_2  
— Blue: Band\_3

A number line with two scales. The top scale is labeled in miles (mi) with major tick marks at 0, 0.01, 0.03, and 0.05. The bottom scale is labeled in kilometers (km) with major tick marks at 0, 0.02, 0.04, and 0.08. There are 8 equal intervals between 0 and 0.05 miles, and 8 equal intervals between 0 and 0.08 kilometers. Vertical lines connect the corresponding tick marks on both scales, illustrating that 0.05 miles is equivalent to 0.08 kilometers.