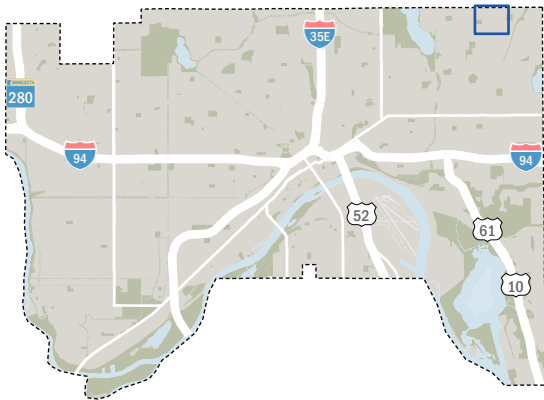
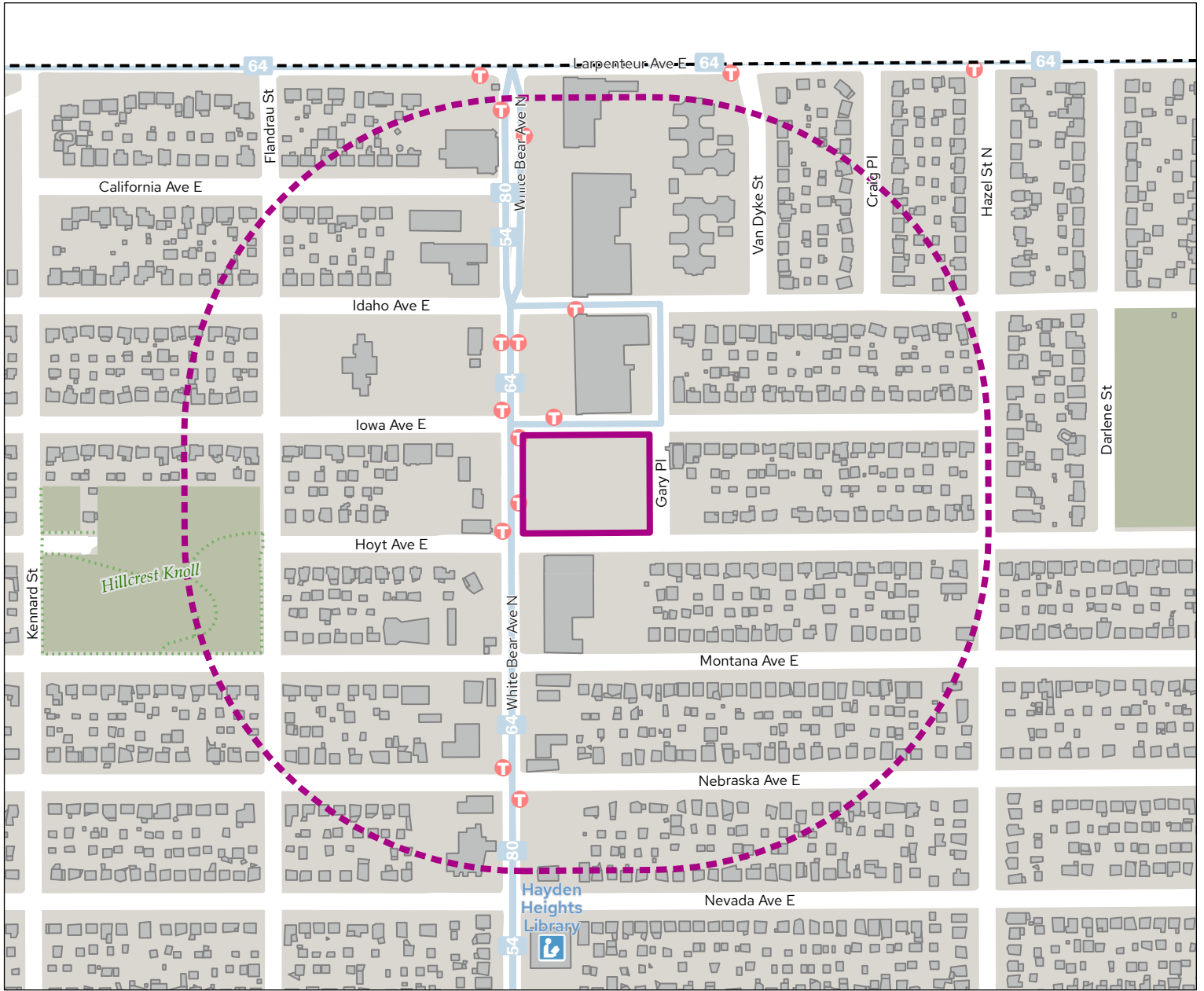









1570 White Bear Avenue

Wednesday, April 26, 2023



-  Subject Parcel
-  1/4 mile distance

-  Police Stations
-  Fire Stations
-  Library Locations
-  Schools
-  Recreation Facilities

DATA CREDITS: St. Paul Enterprise GIS; Parcel Polygons: current Ramsey County data via Minnesota Geospatial Commons; Road and Building Polygons: 2017 impervious surface dataset, Ramsey County; Water bodies via Minnesota DNR. - LIMITATIONS ON USE: This document was prepared by the Saint Paul Planning and Economic Development Department and is intended to be used for reference and illustrative purposes only. This drawing is not a legally recorded plan, survey, official tax map or engineering schematic and is not intended to be used as such. • DATE: 4/26/2023 4:43 PM • DOCUMENT PATH: C:\Users\spauldin\City of Saint Paul\PED-Research & Mapping - Documents\Projects\HRA Board Reports\2023\2023.04.26 - 1570 White Bear Ave for Dan Bayers\4 - GIS\1570 White Bear Ave.aprx



SAINT PAUL
PLANNING & ECONOMIC
DEVELOPMENT

