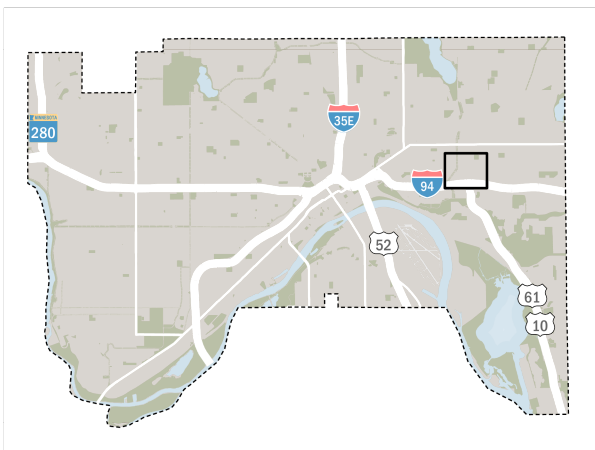
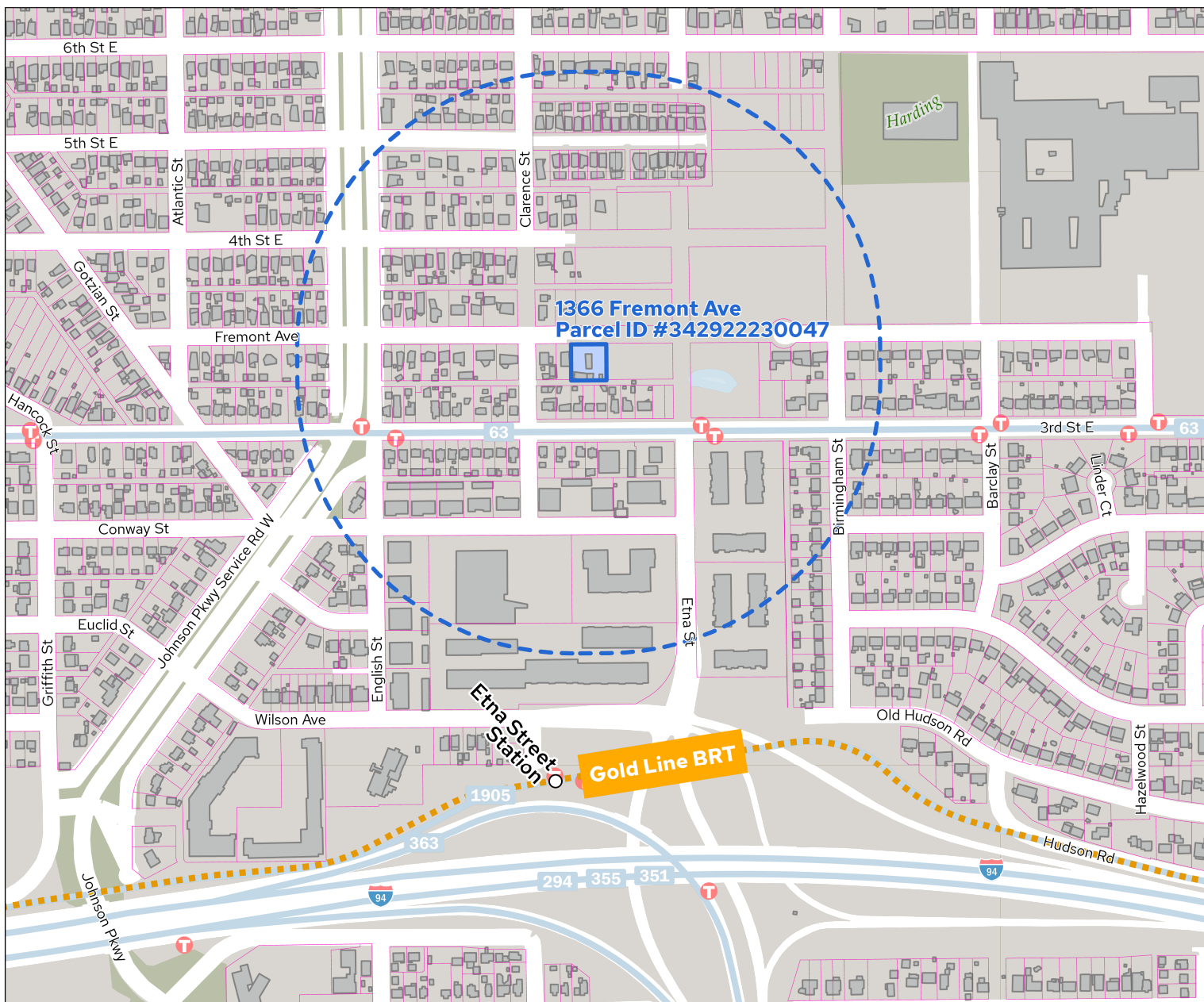















# 1366 Fremont Ave

HRA Board Report Map • March 5th, 2025



-  Tax Parcels
-  Subject Property
-  Quarter Mile Distance
-  Trails
-  Fire Stations
-  Library Locations
-  Police Stations
-  Recreation Facilities
-  Schools
-  Transit Routes
-  Gold Line BRT (under construction)
-  Transit Stops
-  BRT Station

DATA CREDITS: St. Paul Enterprise GIS, Parcel Polygons: current Ramsey County data via Minnesota Geospatial Commons; Road and Building Polygons: 2017 impervious surface dataset, Ramsey County; Water bodies via Minnesota DNR. - LIMITATIONS ON USE: This document was prepared by the Saint Paul Planning and Economic Development Department and is intended to be used for reference and illustrative purposes only. This drawing is not a legally recorded plan, survey, official tax map or engineering schematic and is not intended to be used as such. - DATE: 2/26/2025 4:48 PM - DOCUMENT PATH: C:\Users\spauldin\City of Saint Paul\PED - Research & Mapping - Documents\Projects\HRA Board Reports\2025\2025-02-26 - 1366 Fremont Ave for Jenn Dull\4 - GIS\1366 Fremont Ave.aprx

