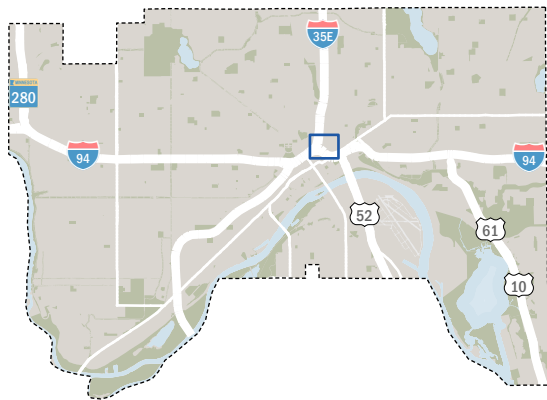
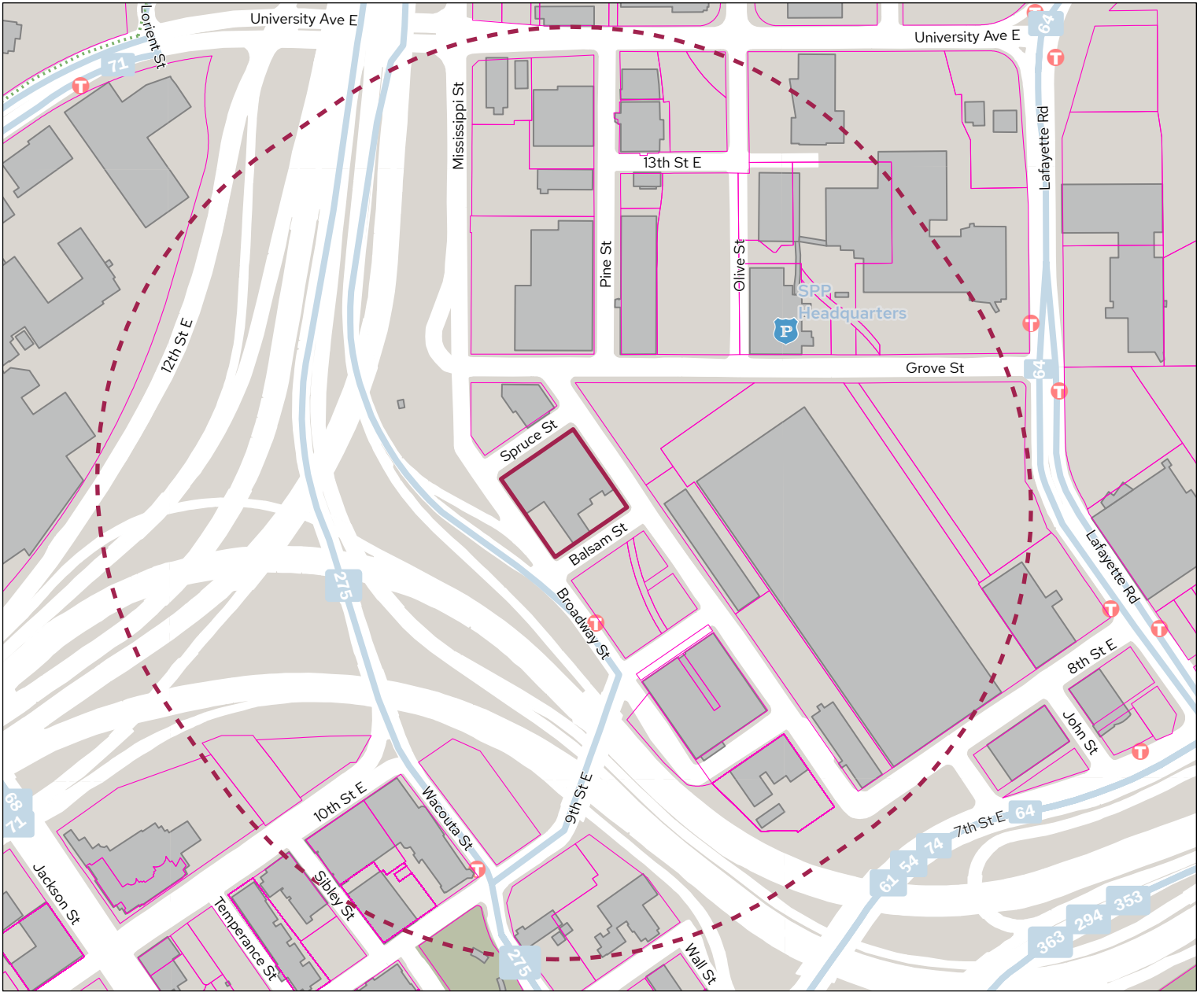













Balsam on Broadway (540 Broadway St)

Saturday, April 15, 2023



-  Subject Parcel
-  1/4 mile distance
-  Tax Parcels
-  Police Stations
-  Fire Stations
-  Library Locations
-  Schools
-  Recreation Facilities
-  Trails
-  Transit routes
-  Transit stops

DATA CREDITS: St. Paul Enterprise GIS; Parcel Polygons: current Ramsey County data via Minnesota Geospatial Commons; Road and Building Polygons: 2017 impervious surface dataset, Ramsey County; Water bodies via Minnesota DNR. • LIMITATIONS ON USE: This document was prepared by the Saint Paul Planning and Economic Development Department and is intended to be used for reference and illustrative purposes only. This drawing is not a legally recorded plan, survey, official tax map or engineering schematic and is not intended to be used as such. • DATE: 4/15/2023 5:22 PM • DOCUMENT PATH: C:\Users\spauldin\City of Saint Paul\PED-Research & Mapping - Documents\Projects\HRA Board Reports\2023\2023.04.15 - Balsam on Broadway for Dan Bayers\4 - GIS\Balsam on Broadway.aprx



SAINT PAUL
PLANNING & ECONOMIC
DEVELOPMENT

