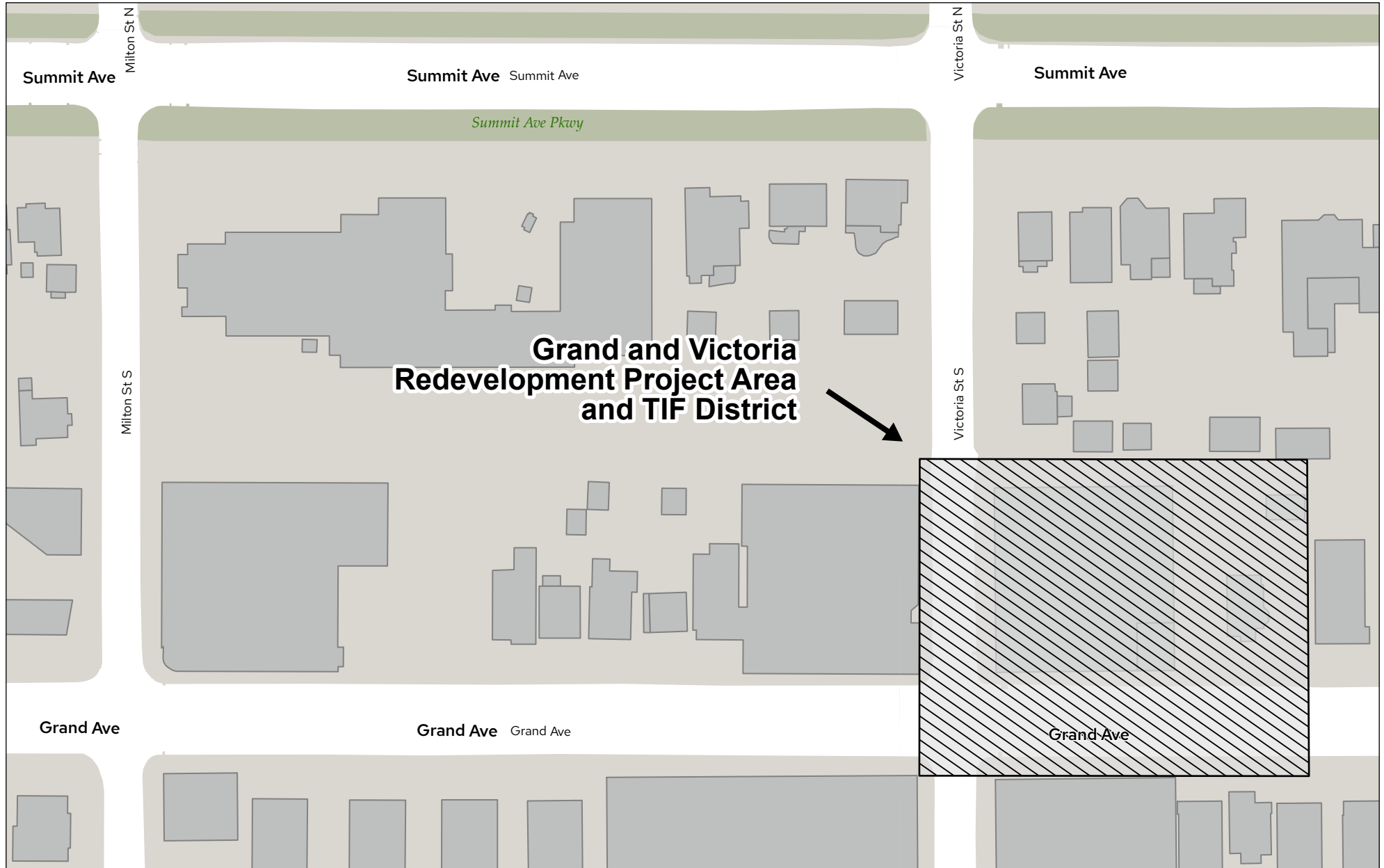


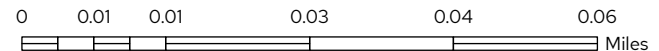


Grand and Victoria Redevelopment Project Area and TIF District

Friday, October 10, 2025



-  Grand and Victoria Redevelopment Project Area
-  Grand and Victoria Redevelopment TIF District



DATA CREDITS: St. Paul Enterprise GIS; Parcel Polygons: current Ramsey County data via Minnesota Geospatial Commons; Road and Building Polygons: 2017 impervious surface dataset, Ramsey County; Water bodies via Minnesota DNR. • LIMITATIONS ON USE: This document was prepared by the Saint Paul Planning and Economic Development Department and is intended to be used for reference and illustrative purposes only. This drawing is not a legally recorded plan, survey, official tax map or engineering schematic and is not intended to be used as such. • DATE: 10/10/2025 11:39 AM • DOCUMENT PATH: C:\Users\j51131\City of Saint Paul\PED - Data, Research & Mapping - Documents\Projects\Investments and Programs\TIF\2025-10-08 - Grand and Victoria Redevelopment Maps for Jenny Wolfe\4 - GIS\Grand and Victoria.aprx