Greater East Side Neighborhood, population data

SHOW MARGIN OF ERROR

Decennial Census	
2010	27,070
2020	30,785

COMPILED by COMPASS

Minnesota Compass is a project of Wilder Research

Contact | Partners | Privacy Policy

©2022. All rights reserved.

SIGN UP FOR OUR NEWSLETTER

Email address SIGN UP

Get Compass updates

LOCATION PROFILES

Greater East Side neighborhood, population by age group

Greater East Side Neighborhood, population by age group

2016-2020

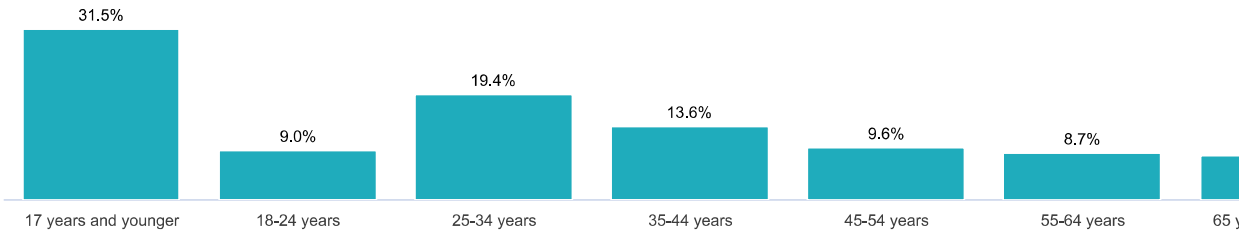

SHOW MARGIN OF ERROR

Age (2016-2020)		
Under 5 years	3,272	10.7%
5-9 years	2,444	8.0%
10-14 years	2,864	9.3%
15-17 years	1,077	3.5%
18-24 years	2,759	9.0%
25-34 years	5,942	19.4%
35-44 years	4,172	13.6%
45-54 years	2,947	9.6%
55-64 years	2,675	8.7%
65-74 years	1,516	4.9%
75-84 years	685	2.2%
85 years and older	281	0.9%

COMPILED by COMPASS

©2022. All rights reserved.

Greater East Side neighborhood, population by sex

SHOW MARGIN OF ERROR

Sex (2016-2020)		
Male	14,540	47.5%
Female	16,093	52.5%

COMPILED by COMPASS

©2022. All rights reserved.

SIGN UP FOR OUR NEWSLETTER

Email address SIGN UP

Get Compass updates

Greater East Side neighborhood, population by race/ethnicity

SHOW MARGIN OF ERROR

Race & Ethnicity (2016-2020)		
White	9,830	32.1%
Of Color	18,449	60.2%
Black or African American alone	4,375	14.3%
American Indian and Alaskan Native alone	suppressed	
Asian or Pacific Islander alone	10,631	34.7%
Other alone	suppressed	
Two or more races alone	1,995	6.5%
Hispanic or Latino (of any race)	3,666	12.0%

COMPILED by COMPASS

©2022. All rights reserved.

SIGN UP FOR OUR NEWSLETTER

Email address SIGN UP

Get Compass updates

Greater East Side neighborhood, population by language

SHOW MARGIN OF ERROR

Language spoken (2016-2020)		
Population (5 years and older)	27,361	100.0%
English only	15,322	56.0%
Language other than English	12,039	44.0%
Speaks English less than "very well"	6,492	23.7%

COMPILED by COMPASS

©2022. All rights reserved.

SIGN UP FOR OUR NEWSLETTER

Email address SIGN UP

Greater East Side neighborhood, population by disability status

SHOW MARGIN OF ERROR

Disability status (2016-2020)		
Total population for whom disability status is determined	30,633	100.0%
Population with a disability	3,584	11.7%

COMPILED by COMPASS

©2022. All rights reserved.

SIGN UP FOR OUR NEWSLETTER

Email address SIGN UP

Greater East Side neighborhood, population by nativity

SHOW MARGIN OF ERROR

Nativity (2016-2020)		
Foreign-born residents	8,256	27.0%

COMPILED by COMPASS

©2022. All rights reserved.

SIGN UP FOR OUR NEWSLETTER

Email address SIGN UP

Get Compass updates

Greater East Side neighborhood, population by residency

SHOW MARGIN OF ERROR

Residence one year ago (2016-2020)		
Population (1 year and over in US)	30,070	100.0%
Same residence	25,874	86.0%
Different residence in the U.S.	4,070	13.5%
Different residence outside the U.S.	suppressed	

COMPILED by COMPASS

©2022. All rights reserved.

SIGN UP FOR OUR NEWSLETTER

Email address SIGN UP

Get Compass updates

Greater East Side neighborhood, household by income

Greater East Side Neighborhood, households by income (2020 dollars

2016-2020

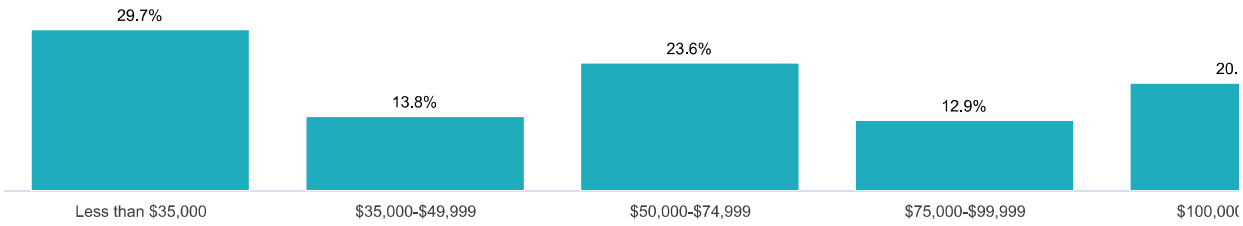

SHOW MARGIN OF ERROR

Household income (2020 dollars) (2016-2020)		
Total households	9,591	100.0%
Less than $35,000	2,845	29.7%
$35,000-$49,999	1,327	13.8%
$50,000-$74,999	2,266	23.6%
$75,000-$99,999	1,240	12.9%
$100,000 or more	1,914	20.0%
Median household income (2020 dollars)	$ 57,238	100.0%

COMPILED by COMPASS

©2022. All rights reserved.

SIGN UP FOR OUR NEWSLETTER

Email address SIGN UP

Get Compass updates

Greater East Side neighborhood, poverty status

SHOW MARGIN OF ERROR

Poverty (2016-2020)		
All people for whom poverty status is determined	30,524	100.0%
With income below poverty	5,531	18.1%
With income 100-149 of poverty	3,985	13.1%
With income 150-199 of poverty	4,116	13.5%
With income 200 of poverty or higher	16,893	55.3%
17 years and younger (percent of people under age 18)	2,369	24.8%
18-24 (percent of people age 18-24)	540	19.6%
25-34 (percent of people age 25-34)	904	15.2%
35-44 (percent of people age 35-44)	605	14.5%
45-54 (percent of people age 45-54)	485	16.4%
55-64 (percent of people age 55-64)	401	15.0%
18-64 (percent of people 18-64)	2,935	15.9%
65 years and older (percent of people age 65+)	227	9.2%

COMPILED by COMPASS

©2022. All rights reserved.

SIGN UP FOR OUR NEWSLETTER

Email address SIGN UP

Get Compass updates

Greater East Side neighborhood, health coverage among population

SHOW MARGIN OF ERROR

Health coverage (2016-2020)

Total population age 65 and under for whom health insurance coverage status is determined	28,151	91.9%
Population 65 and under without health insurance coverage	2,677	9.5%

COMPILED by COMPASS

©2022. All rights reserved.

SIGN UP FOR OUR NEWSLETTER

Email address SIGN UP

Get Compass updates

Greater East Side neighborhood, housing units

SHOW MARGIN OF ERROR

Total housing units (2016-2020)		
Total housing units	9,986	100.0%
Owned and Rental Housing (2016-2020)		
Vacant housing units (seasonal units included)	394	3.9%
Occupied housing units	9,591	96.1%
Average household size	3.1	100.0%
Owner-occupied	5,253	52.6%
Average household size	3.3	100.0%
Renter-occupied	4,338	43.4%
Average household size	3.0	100.0%
Year built (2016-2020)		
2000 or later	1,031	10.3%
1970-1999	2,439	24.4%
1940-1969	4,848	48.6%
1939 or earlier	1,667	16.7%

COMPILED by COMPASS

©2022. All rights reserved.

SIGN UP FOR OUR NEWSLETTER

Email address SIGN UP

Get Compass updates

Greater East Side neighborhood, household data

SHOW MARGIN OF ERROR

Households (2016-2020)		
Total households	9,591	100.0%
Households by type (2016-2020)		
Family households	6,126	63.9%
With children under 18 years	3,996	41.7%
Married-couple family households	3,585	37.4%
With children under 18 years	2,281	23.8%
Single-person family households	2,541	26.5%
With children under 18 years	1,715	17.9%
Nonfamily households	3,466	36.1%
Householder living alone	2,707	28.2%
65 years and over	650	6.8%
Households with one or more children under 18 years	4,014	41.9%
Households with one or more people 65 years and over	1,886	19.7%
Year householder moved into unit (2016-2020)		
Moved in 2010 or later	6,395	66.7%
Moved in 2000-2009	1,415	14.8%
Moved in 1990-1999	701	7.3%
Moved in 1989 or earlier	1,080	11.3%

COMPILED by COMPASS

©2022. All rights reserved.

SIGN UP FOR OUR NEWSLETTER

Email address SIGN UP

Get Compass updates

Greater East Side neighborhood, cost-burdened households by type

Greater East Side Neighborhood, cost-burdened households by type

2016-2020

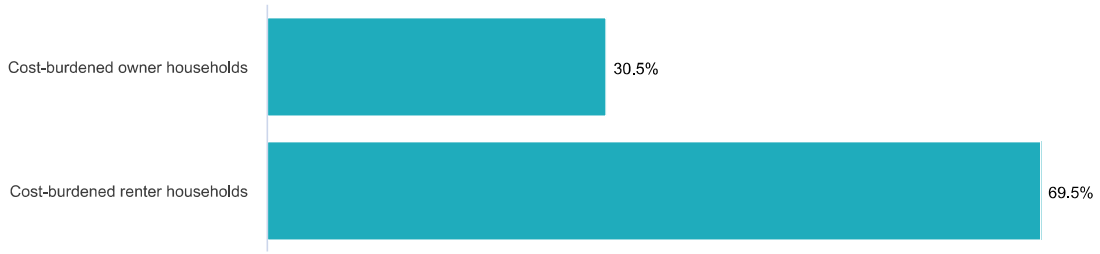

SHOW MARGIN OF ERROR

Cost-burdened households (2016-2020)		
All households for which cost burden is calculated	9,532	100.0%
Cost-burdened households	3,254	34.1%
Owner households for which cost burden is calculated	5,235	100.0%
Cost-burdened owner households	991	18.9%
Renter households for which cost burden is calculated	4,296	100.0%
Cost-burdened renter households	2,263	52.7%
Rent paid (2016-2020)		
Households paying rent	4,306	100.0%
Median rent paid (2020 dollars)	$ 1,291	100.0%

COMPILED by COMPASS

©2022. All rights reserved.

SIGN UP FOR OUR NEWSLETTER

Email address SIGN UP

Get Compass updates

Greater East Side neighborhood, transportation data

SHOW MARGIN OF ERROR

Vehicles per household (2016-2020)		
No vehicles	1,156	12.1%
1 vehicle available	3,375	35.2%
2 vehicles available	3,293	34.3%
3 or more vehicles available	1,768	18.4%
Transportation to work (2016-2020)		
Workers (16 years and older)	14,862	100.0%
Car, truck, or van (including passengers)	13,171	88.6%
Public transportation	869	5.8%
Walked, biked, worked at home, or other	822	5.5%
Travel time to work (2016-2020)		
Total workers age 16+ (not home based)	14,332	100.0%
Less than 10 minutes	1,013	7.1%
10-19 minutes	3,454	24.1%
20-29 minutes	4,157	29.0%
30 minutes or longer	5,708	39.8%

COMPILED by COMPASS

©2022. All rights reserved.

SIGN UP FOR OUR NEWSLETTER

Email address SIGN UP

Get Compass updates

LOCATION PROFILES

Greater East Side neighborhood, educational attainment among adults

Greater East Side Neighborhood, educational attainment among adults 25 older

2016-2020

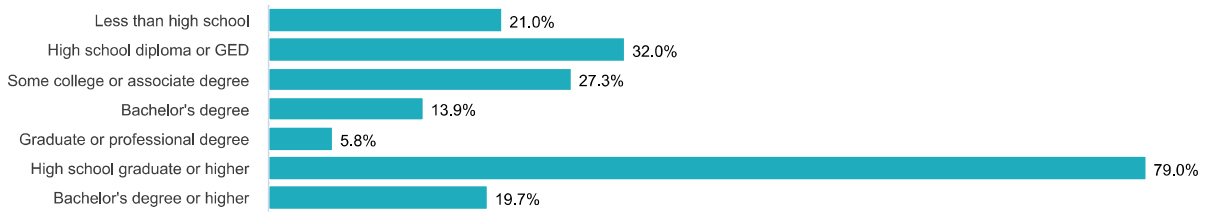

SHOW MARGIN OF ERROR

Educational attainment (2016-2020)		
Population (25 years and older)	18,217	100.0%
Less than high school	3,830	21.0%
High school diploma or GED	5,826	32.0%
Some college or associate's degree	4,973	27.3%
Bachelor's Degree	2,540	13.9%
Graduate or professional degree	1,049	5.8%
High school graduate or higher	14,388	79.0%
Bachelor's degree or higher	3,589	19.7%

COMPILED by COMPASS

©2022. All rights reserved.

SIGN UP FOR OUR NEWSLETTER

Email address SIGN UP

Get Compass updates

Greater East Side neighborhood, workforce data

SHOW MARGIN OF ERROR

Working Adults (2016-2020)		
Total civilian non-institutionalized population, age 18-64	18,494	100.0%
Working age adults who are employed	14,208	76.8%
Civilian labor force	14,675	100.0%
Unemployed	467	3.2%
Total employed workers (LEHD) (2019)		
Total employed workers	14,004	100.0%
Worker age (2019)		
Age 29 or younger	4,430	31.6%
Age 30 to 54	7,334	52.4%
Age 55 or older	2,240	16.0%
Workers by earnings (2019)		
$15,000 per year or less	3,421	24.4%
$15,001 to $39,999 per year	5,162	36.9%
$40,000 or more per year	5,421	38.7%
Workers by industry of employment (2019)		
Accommodation and food services	1,248	8.9%
Administration & support, waste management, and remediation	suppressed	
Agriculture, forestry, fishing and hunting	1,001	7.1%
Arts, entertainment, and recreation	256	1.8%
Construction	394	2.8%
Educational services	891	6.4%
Finance and insurance	604	4.3%
Health care and social assistance	3,116	22.3%
Information	173	1.2%
Management of companies and enterprises	412	2.9%
Manufacturing	1,809	12.9%
Mining, quarrying, and oil and gas extraction	suppressed	
Other services (excluding public administration)	534	3.8%
Professional, scientific, and technical services		%

Get Compass updates

Public administration		
Real estate and rental and leasing		
Retail trade	1,270	9.1%
Transportation and warehousing	391	2.8%
Utilities	19	0.1%
Wholesale trade	485	3.5%
Workers by race (2019)		
White alone	6,973	49.8%
Black or African American alone	1,995	14.2%
American Indian or Alaska Native alone	108	0.8%
Asian alone	4,510	32.2%
Native Hawaiian or Other Pacific Islander alone	14	0.1%
Two or more race groups	405	2.9%
Hispanic or Latino (of any race)	1,220	8.7%
Workers by educational attainment (2019)		
Less than high school	1,240	8.9%
High school or equivalent, no college	2,387	17.0%
Some college or associate degree	2,952	21.1%
Bachelor's degree or advanced degree	2,995	21.4%

Email address %
SIGN UP %

COMPILED by COMPASS

©2022. All rights reserved.

SIGN UP FOR OUR NEWSLETTER
Email address SIGN UP

Get Compass updates