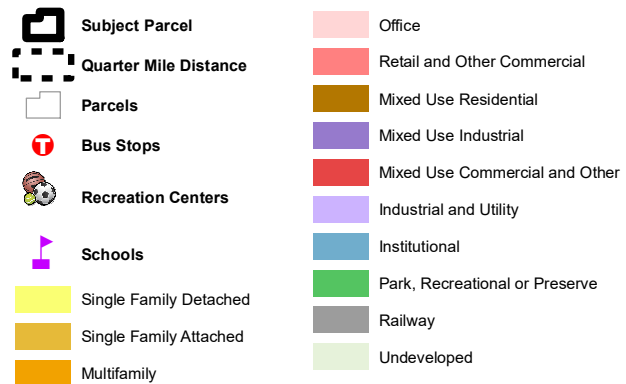
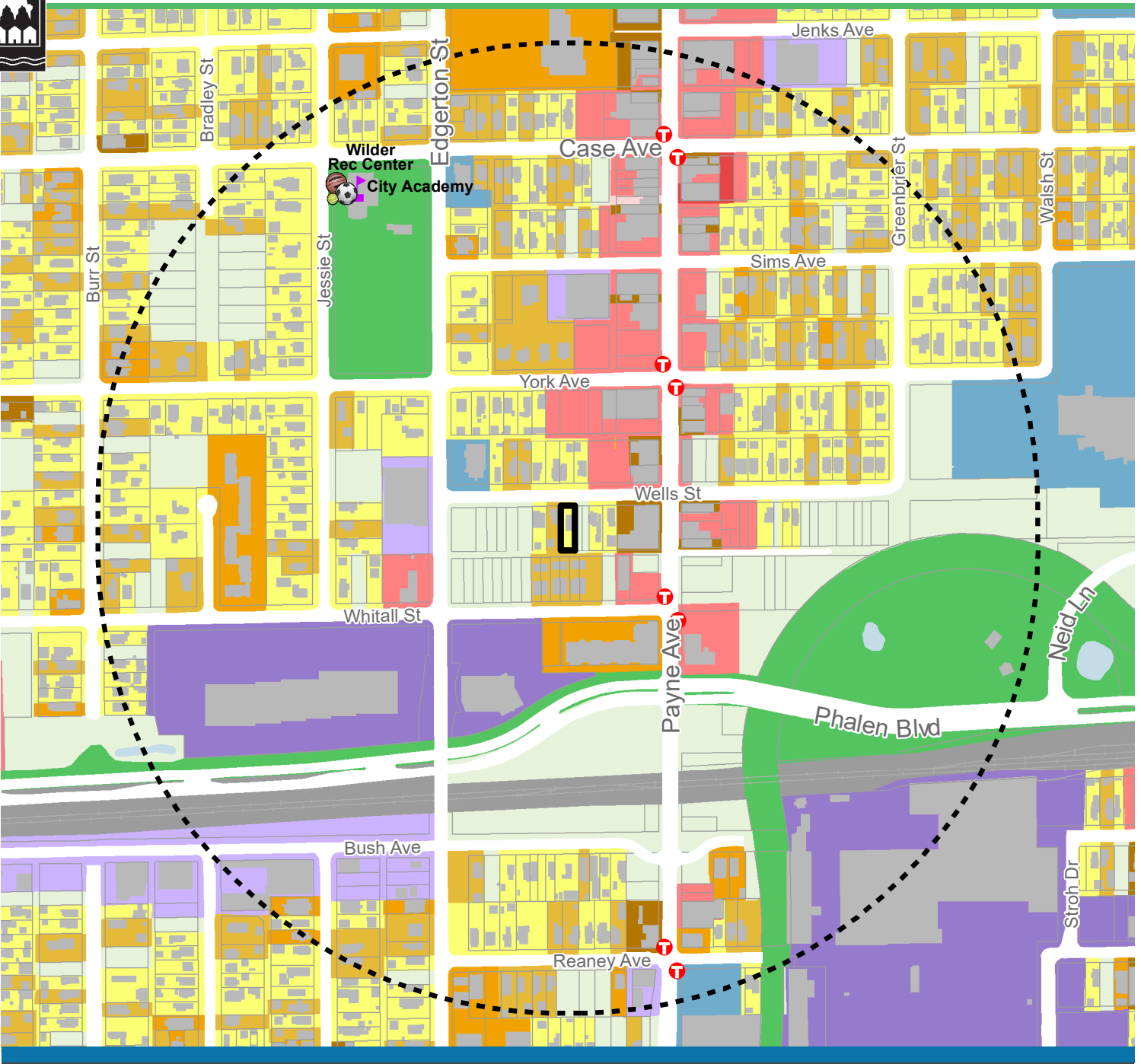




# Saint Paul Housing & Redevelopment Authority

## Sale of Tax Forfeit Properties (612 Wells Street)

Date: 9/10/2020 10:48:48 AM Document Path: K:\GIS\Projects\HRA Board Reports\Archive\2020\Sale of Tax Forfeit Properties\9-16-2020.mxd

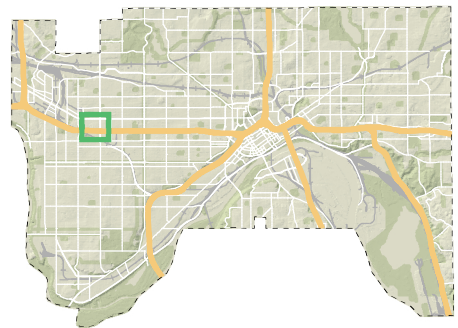
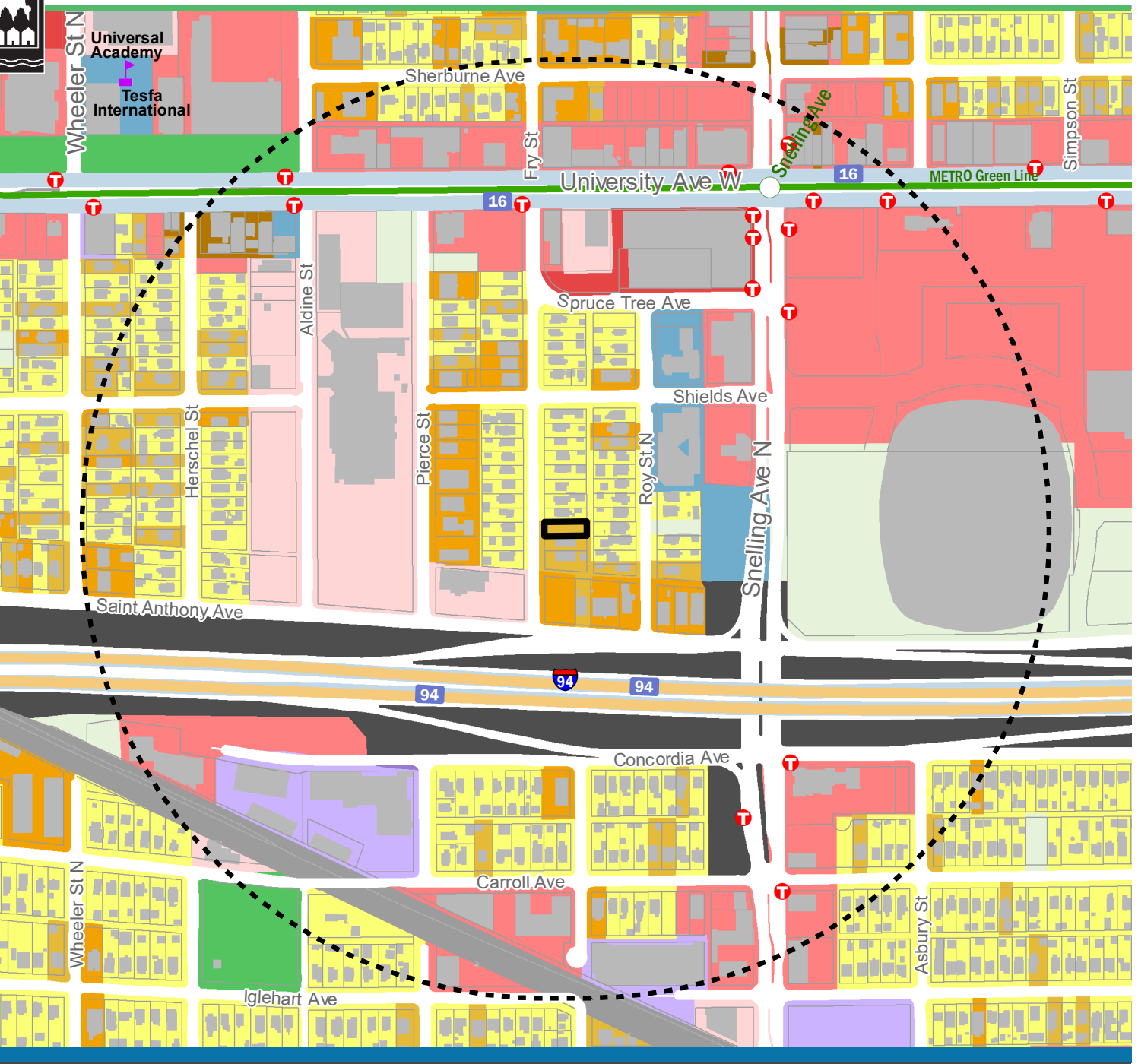




# Saint Paul Housing & Redevelopment Authority

## Sale of Tax Forfeit Properties (390 Fry Street)

Date: 9/10/2020 10:44:00 AM Document Path: K:\GIS\Projects\HRA Board Reports\Archive\2020\Sale of Tax Forfeit Properties\9-16-2020.mxd



- |  |                        |  |                                |
|--|------------------------|--|--------------------------------|
|  | Subject Parcel         |  | Retail and Other Commercial    |
|  | Quarter Mile Distance  |  | Mixed Use Residential          |
|  | Parcels                |  | Mixed Use Industrial           |
|  | Bus Routes             |  | Mixed Use Commercial and Other |
|  | Bus Stops              |  | Industrial and Utility         |
|  | Schools                |  | Institutional                  |
|  | Single Family Detached |  | Park, Recreational or Preserve |
|  | Single Family Attached |  | Major Highway                  |
|  | Multifamily            |  | Railway                        |
|  | Office                 |  | Undeveloped                    |

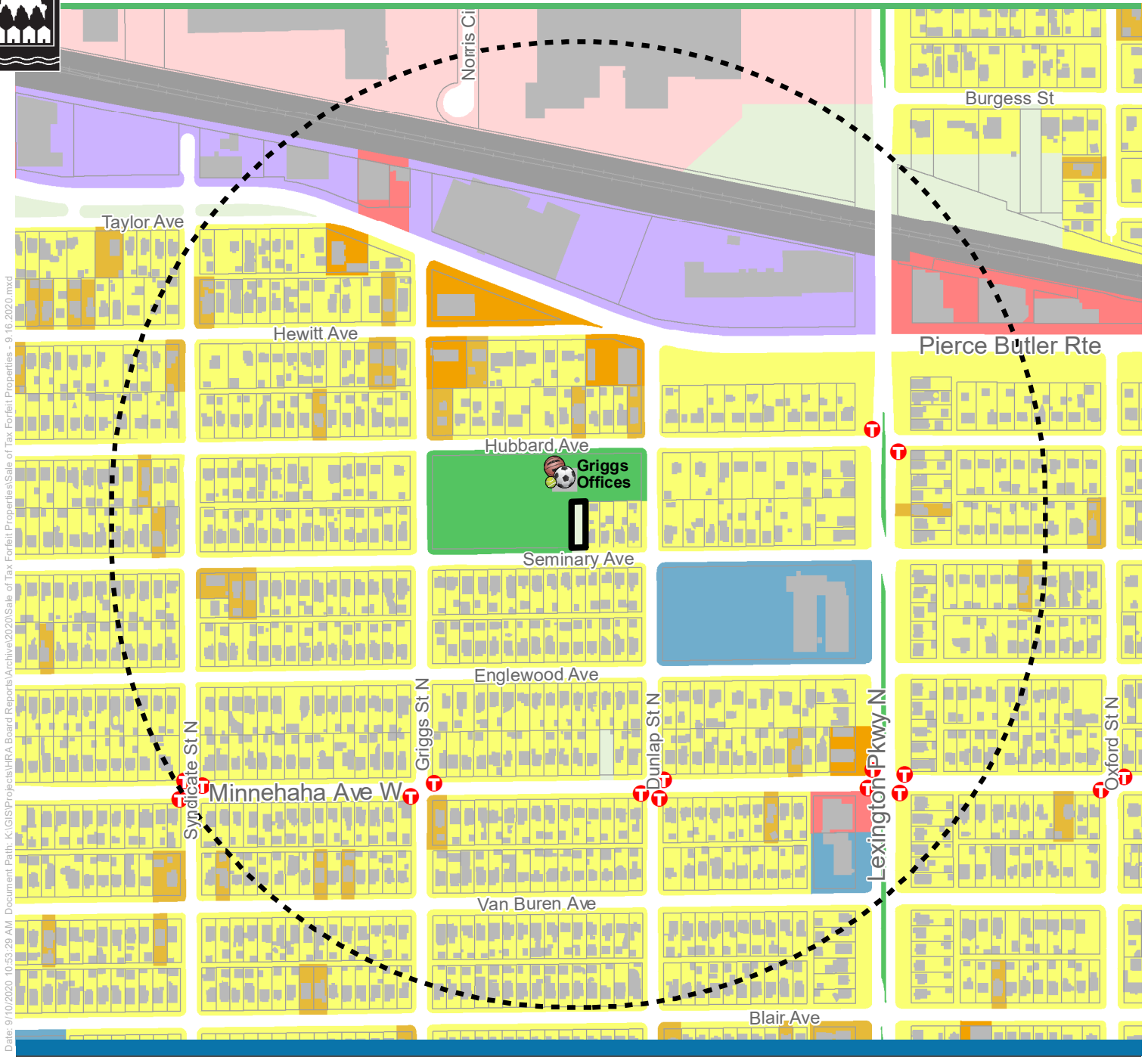


This document was prepared by the Saint Paul Planning and Economic Development Department and is intended to be used for reference and illustrative purposes only. This drawing is not a legally recorded plan, survey, official tax map or engineering schematic and is not intended to be used as such. Data sources: City of Saint Paul (Parks, Street Centerlines, Libraries, Rec Centers); Ramsey

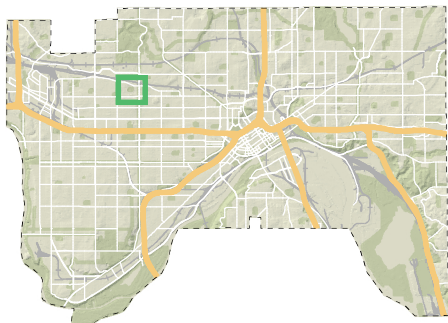


# Saint Paul Housing & Redevelopment Authority

## Sale of Tax Forfeit Properties (1179 Seminary Avenue)



Date: 9/10/2020 10:53:20 AM Document Path: K:\GIS\Projects\HRA Board Reports\Archive\2020\Sale of Tax Forfeit Properties\Sale of Tax Forfeit Properties - 9-16-2020.mxd



- Subject Parcel
- Quarter Mile Distance
- Parcels
- Bus Stops
- Recreation Centers
- Industrial and Utility
- Institutional
- Park, Recreational or Preserve
- Railway
- Undeveloped
- Single Family Detached
- Single Family Attached
- Multifamily
- Office
- Retail and Other Commercial

