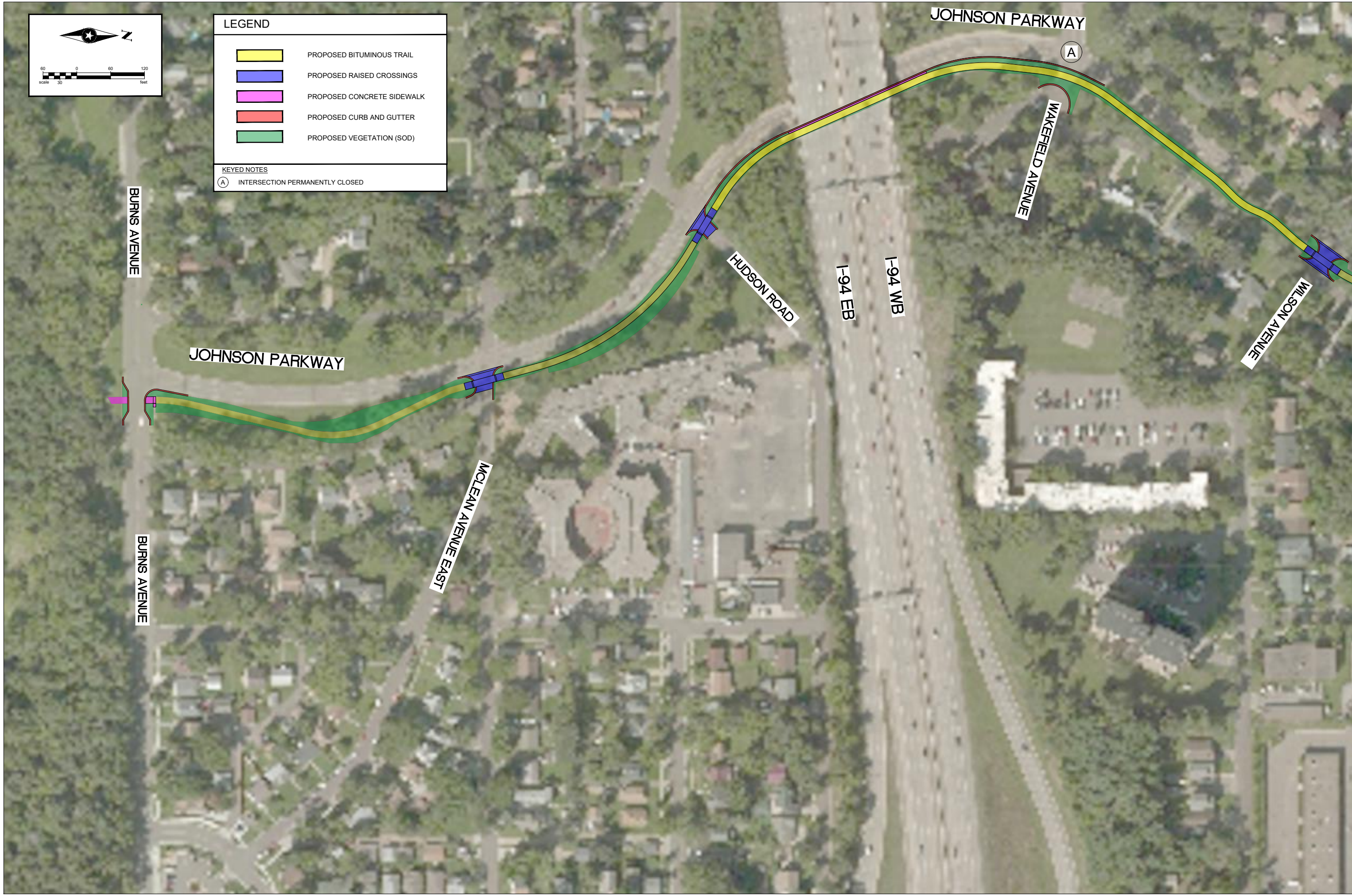
N
60
0
60
120
scale
30
feet
JOHNSON PARKWAY
A
WAKEFIELD AVENUE
BURNS AVENUE
HUDSON ROAD
I-94 EB
I-94 WB
WILSON AVENUE
JOHNSON PARKWAY
MCLEAN AVENUE EAST
BURNS AVENUE

LEGEND

🟨	PROPOSED BITUMINOUS TRAIL
🟦	PROPOSED RAISED CROSSINGS
🟪	PROPOSED CONCRETE SIDEWALK
🟥	PROPOSED CURB AND GUTTER
🟩	PROPOSED VEGETATION (SOD)

KEYED NOTES

Ⓐ INTERSECTION PERMANENTLY CLOSED

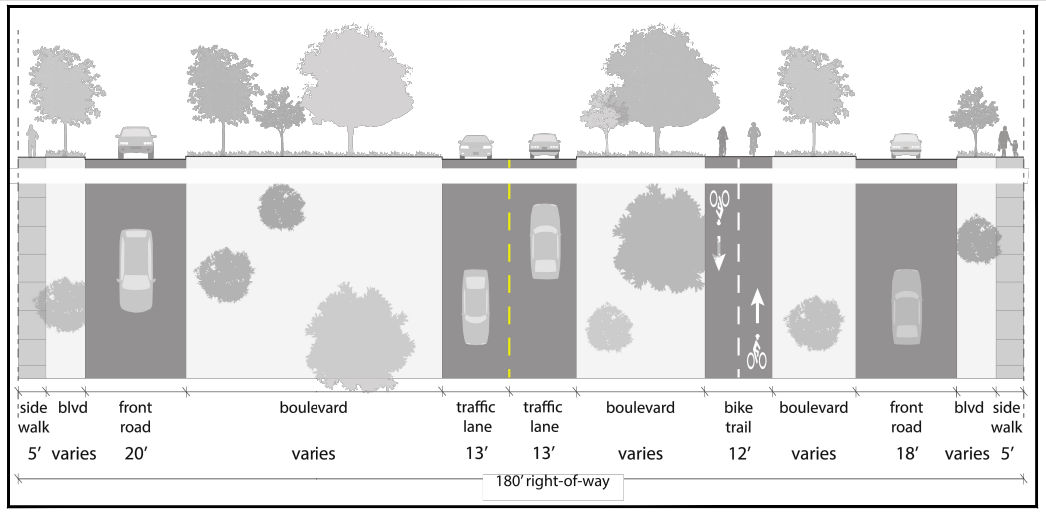
side walk
blvd
front road
boulevard
traffic lane
traffic lane
boulevard
bike trail
boulevard
front road
blvd
side walk
5′
varies
20′
varies
13′
13′
varies
12′
varies
18′
varies
5′
180′ right-of-way

BURNS AVE. to EULCID ST.

NOTE: THE COMPLETE "FULL BUILD" PROJECT IS SHOWN. THE PLANNED 2020 JOHNSON PARKWAY TRAIL PROJECT WILL ONLY ADDRESS THE TRAIL, NOT THE SIDEWALKS ON FRONTAGE ROADS. THE FULL BUILD TIMELINE IS STILL TO BE DETERMINED.

P:\PT\S\STPAU\148568\5-FINAL-DSGN\51-DRAWINGS\10-CIVIL\CAD\DWG\SP148568_LA.DWG 7/9/2019 8:19 AM SDEHMER

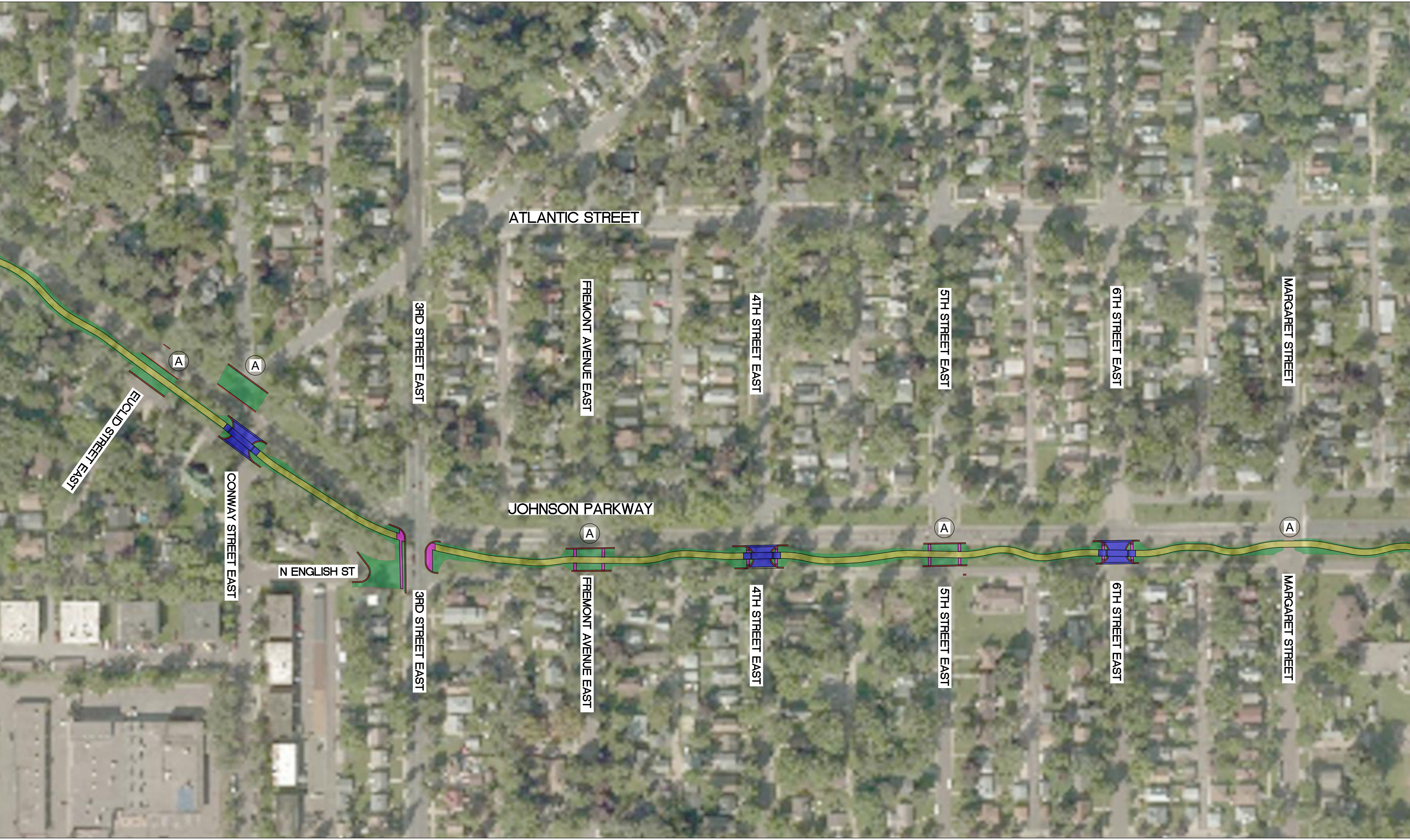
ATLANTIC STREET
3RD STREET EAST
FREMONT AVENUE EAST
4TH STREET EAST
5TH STREET EAST
6TH STREET EAST
MARGARET STREET
EUCLID STREET EAST
CONWAY STREET EAST
JOHNSON PARKWAY
N ENGLISH ST
A
A
A
A
A
3RD STREET EAST
FREMONT AVENUE EAST
4TH STREET EAST
5TH STREET EAST
6TH STREET EAST
MARGARET STREET

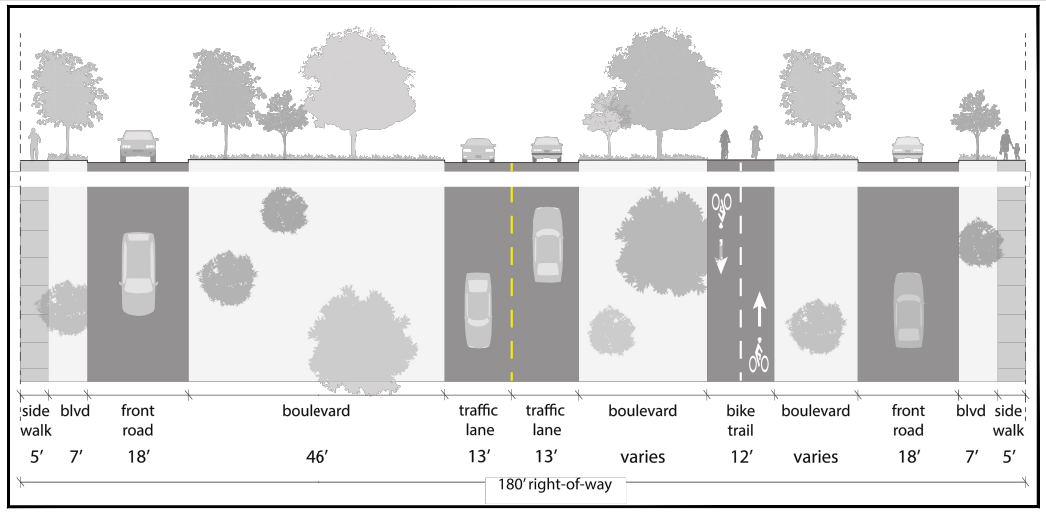
side walk 5'
blvd 7'
front road 18'
boulevard 46'
traffic lane 13'
traffic lane 13'
boulevard varies
bike trail 12'
boulevard varies
front road 18'
blvd 7'
side walk 5'
180' right-of-way

EUCLID ST. to MARGARET ST.

NOTE: THE COMPLETE "FULL BUILD" PROJECT IS SHOWN. THE PLANNED 2020 JOHNSON PARKWAY TRAIL PROJECT WILL ONLY ADDRESS THE TRAIL, NOT THE SIDEWALKS ON FRONTAGE ROADS. THE FULL BUILD TIMELINE IS STILL TO BE DETERMINED.

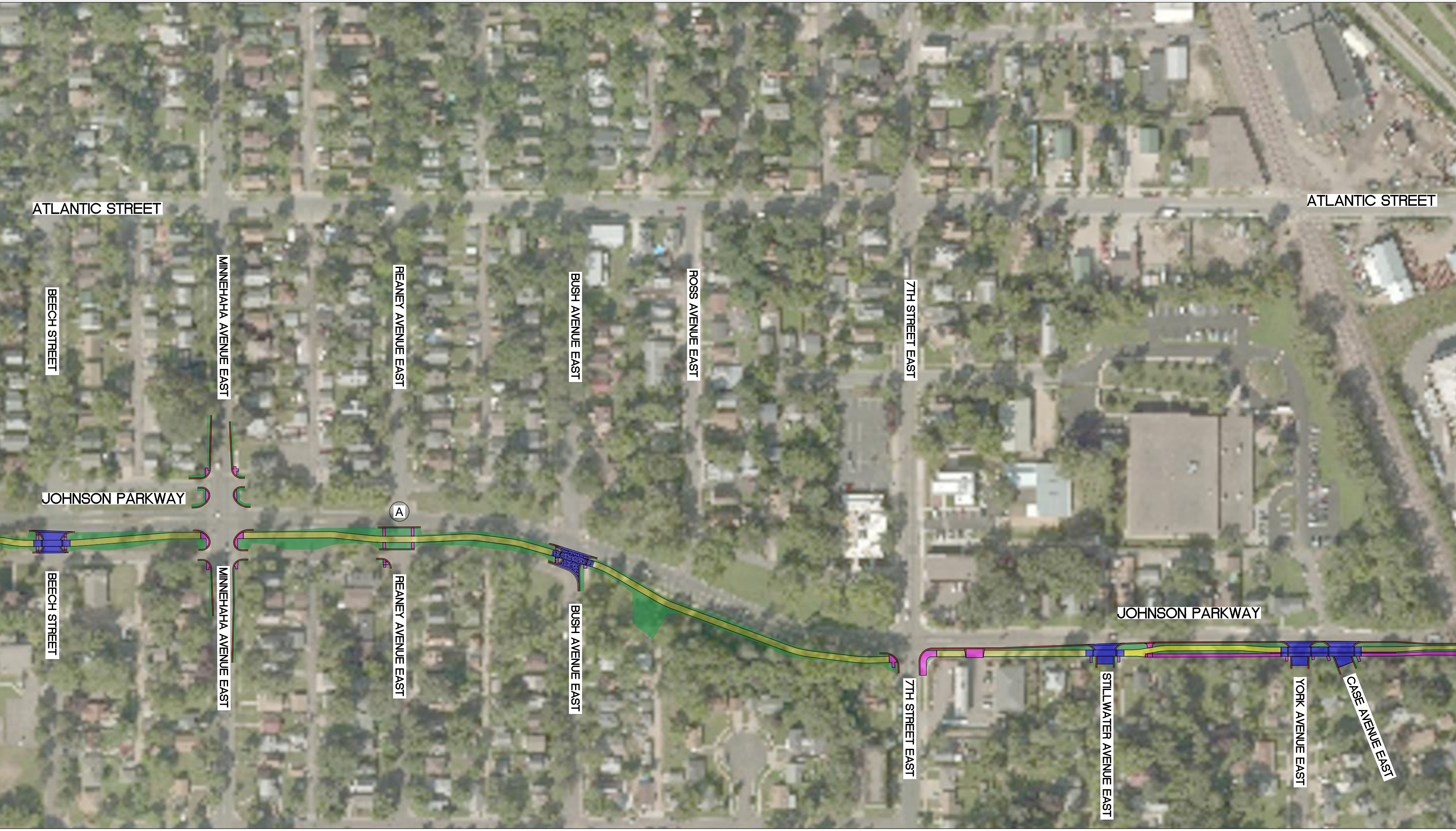
ATLANTIC STREET
ATLANTIC STREET
BEECH STREET
MINNEHAHA AVENUE EAST
REANEY AVENUE EAST
BUSH AVENUE EAST
ROSS AVENUE EAST
7TH STREET EAST
JOHNSON PARKWAY
A
JOHNSON PARKWAY
BEECH STREET
MINNEHAHA AVENUE EAST
REANEY AVENUE EAST
BUSH AVENUE EAST
7TH STREET EAST
STILLWATER AVENUE EAST
YORK AVENUE EAST
CASE AVENUE EAST

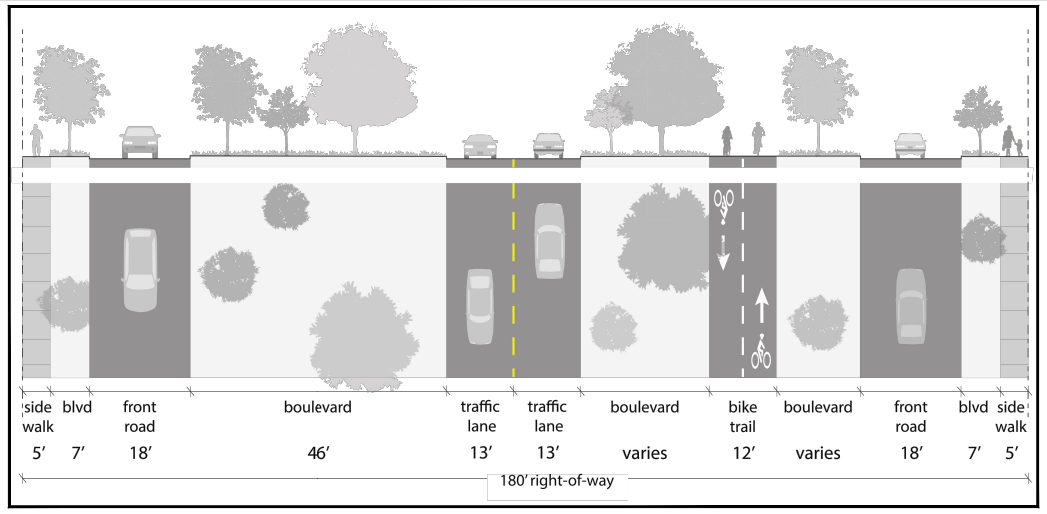
side walk
5′
blvd
7′
front road
18′
boulevard
46′
traffic lane
13′
traffic lane
13′
boulevard
varies
bike trail
12′
boulevard
varies
front road
18′
blvd
7′
side walk
5′
180′ right-of-way

MARGARET ST. to 7TH ST.

NOTE: THE COMPLETE "FULL BUILD" PROJECT IS SHOWN. THE PLANNED 2020 JOHNSON PARKWAY TRAIL PROJECT WILL ONLY ADDRESS THE TRAIL, NOT THE SIDEWALKS ON FRONTAGE ROADS. THE FULL BUILD TIMELINE IS STILL TO BE DETERMINED.

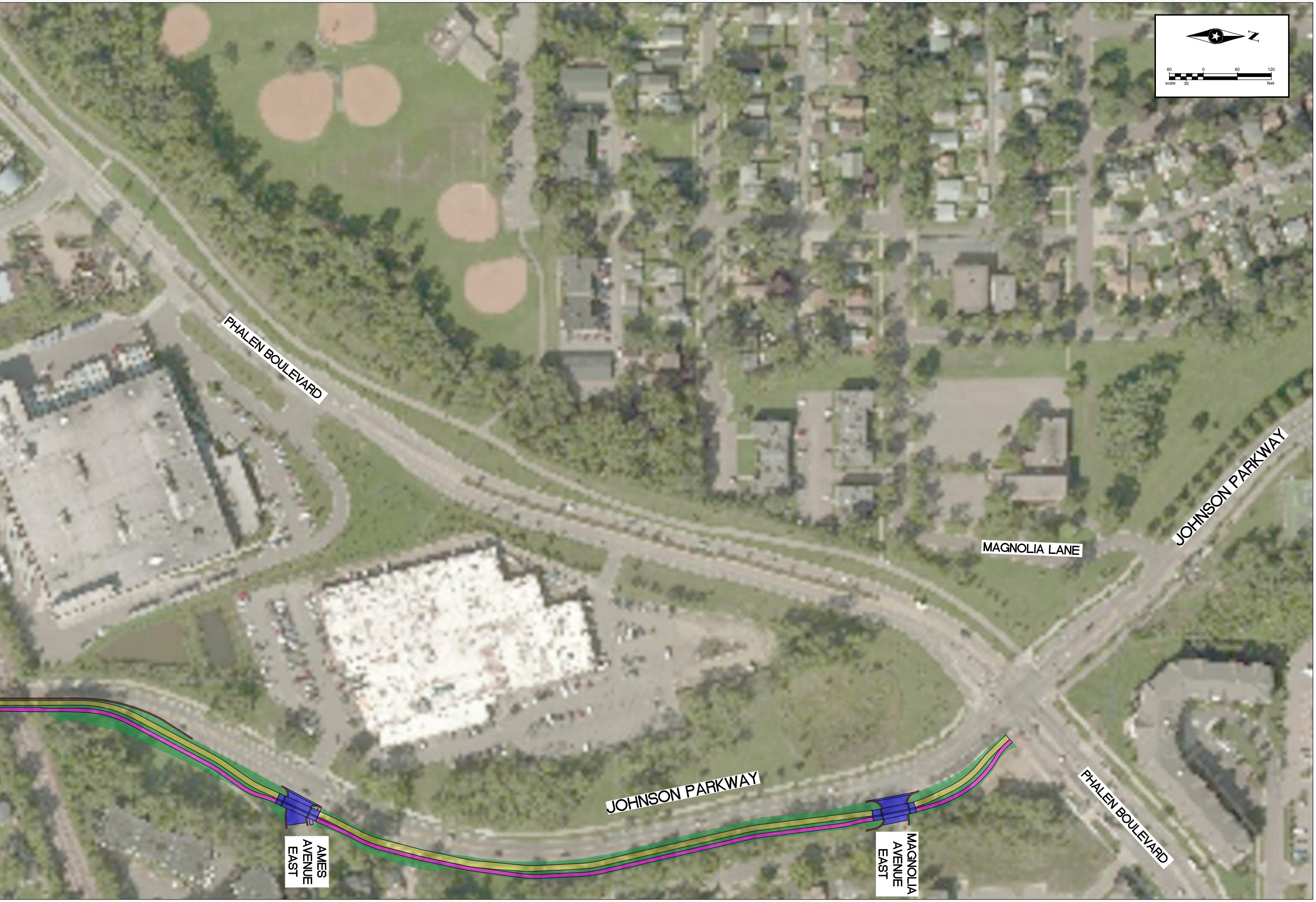
N
60
0
60
120
scale
30
feet
PHALEN BOULEVARD
MAGNOLIA LANE
JOHNSON PARKWAY
JOHNSON PARKWAY
PHALEN BOULEVARD
AMES AVENUE EAST
MAGNOLIA AVENUE EAST

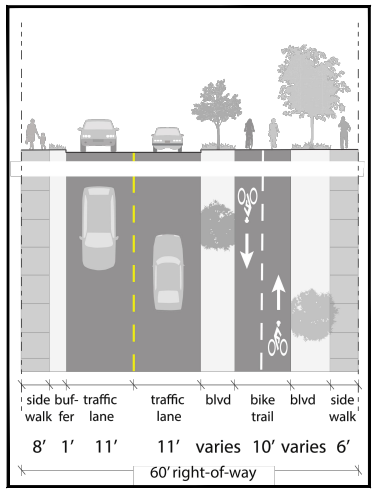
side walk
buf- fer
traffic lane
traffic lane
blvd
bike trail
blvd
side walk
8′
1′
11′
11′
varies
10′
varies
6′
60′ right-of-way

7th ST. to PHALEN BLVD.

NOTE: THE COMPLETE "FULL BUILD" PROJECT IS SHOWN. THE PLANNED 2020 JOHNSON PARKWAY TRAIL PROJECT WILL ONLY ADDRESS THE TRAIL, NOT THE SIDEWALKS ON FRONTAGE ROADS. THE FULL BUILD TIMELINE IS STILL TO BE DETERMINED.

SEH
PHONE: 952.912.2600
10901 RED CIRCLE DRIVE, SUITE 300
MINNETONKA, MN 55343
www.sehinc.com

FILE NO.
SP148568_LA

DATE:
JULY 9TH, 2019

JOHNSON PARKWAY
REGIONAL TRAIL
ST. PAUL, MINNESOTA

GRAND ROUND