

FILE NAME: 1477-1485 Minnehaha E

Aerial

APPLICATION TYPE: Rezone


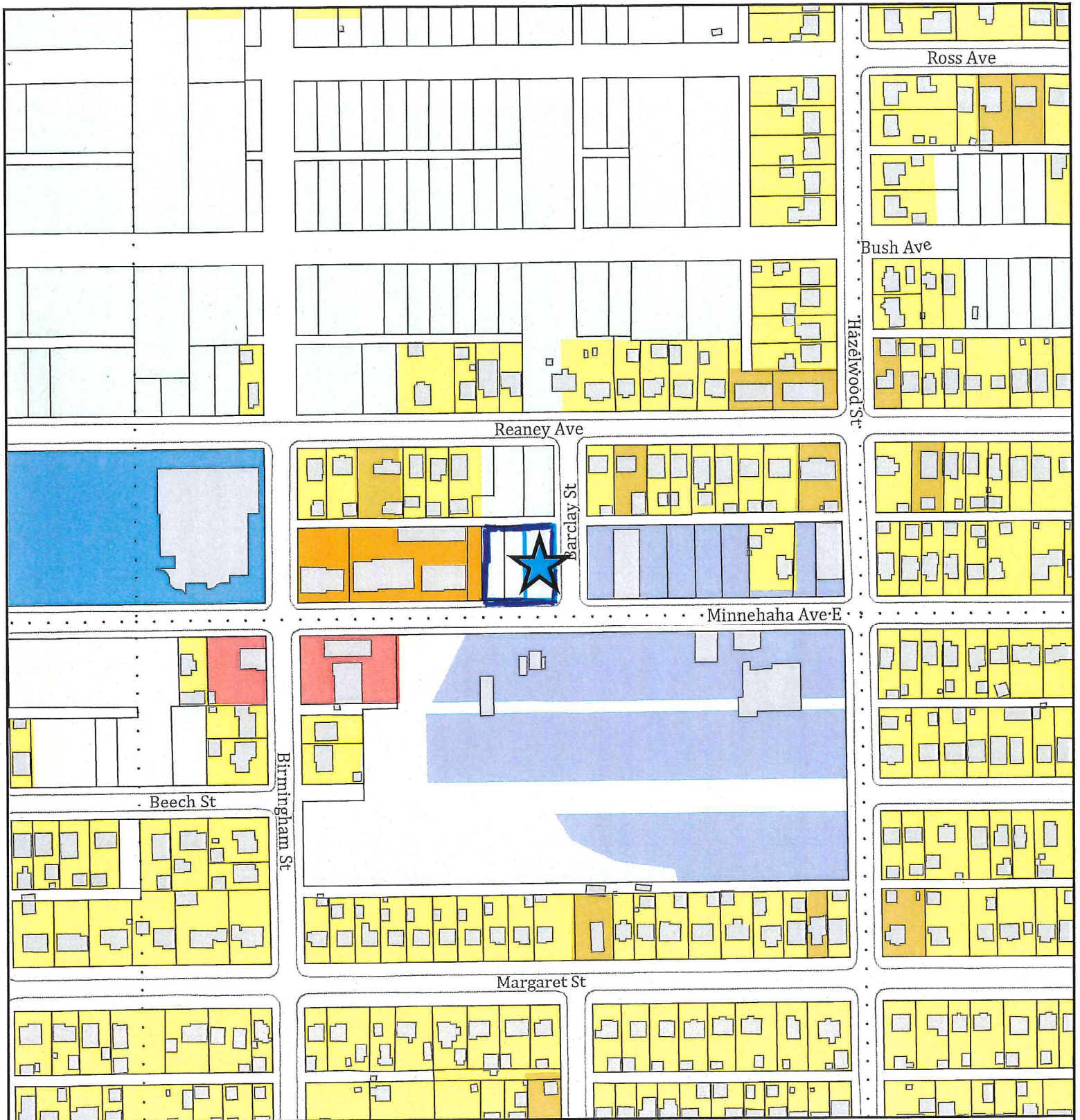
 Subject Parcels

FILE #: 17-083216 DATE: 9/26/2017

PLANNING DISTRICT: 2

ZONING PANEL: 12





FILE NAME: 1477-1485 Minnehaha E

APPLICATION TYPE: Rezone

FILE #: 17-083216 DATE: 9/26/2017


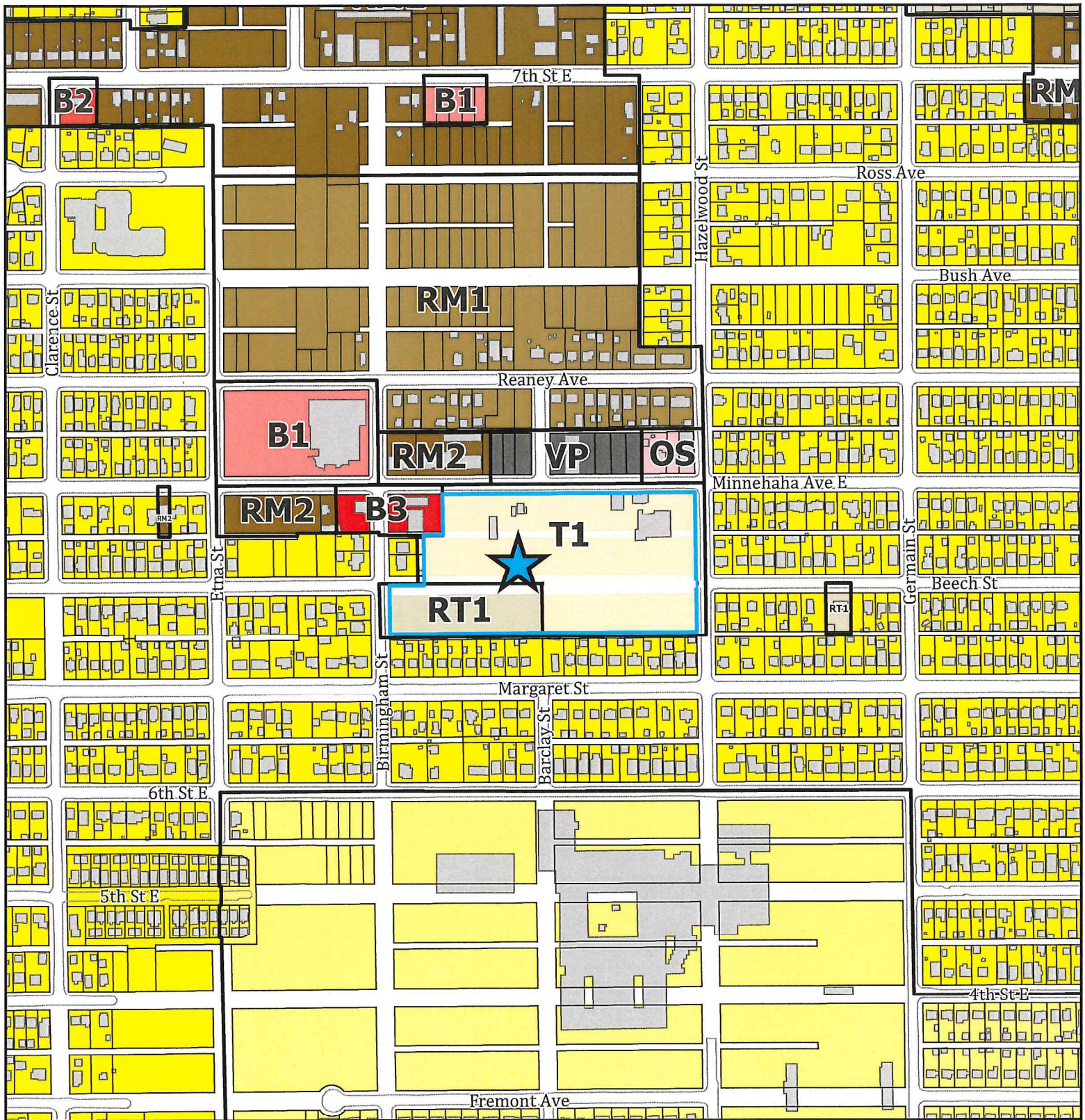
PLANNING DISTRICT: 2

ZONING PANEL: 12

Land Use

- Single Family Detached
- Single Family Attached
- Multifamily
- Retail and Other Commercial
- Industrial and Utility
- Institutional
- Undeveloped
- Subject Parcels
- Section Lines





FILE NAME: 1477-1485 Minnehaha Ave E

APPLICATION TYPE: Rezone

FILE #: 17-083216 DATE: 10/5/2017

PLANNING DISTRICT: 2

ZONING PANEL: 12

Saint Paul Department of Planning and Economic Development and Ramsey County

Land Use

- Subject Parcels
- R3 One-Family
- R4 One-Family
- RT1 Two-Family
- RM1 Multiple-Family
- RM2 Multiple-Family
- OS Office-Service
- B1 Local Business
- B2 Community Business

- B3 General Business
- IT Transitional Industrial
- VP Vehicular Parking

