






Draft

City of St. Paul

-  USBR 41 Route on City Roads
-  USBR 41 Route on City Trails
-  USBR 41 Route on Other Jurisdiction Facilities
-  Mississippi River Trail Bikeway (MRT)/USBR 45
-  City of St. Paul

0 150 300 600 Feet
N
July 18, 2016

Source: Esri, DigitalGlobe, GeoEye, i-cubed, USDA, USGS, AEX, Getmapping, Aerogrid, IGN, IGP, swisstopo, and the GIS User Community