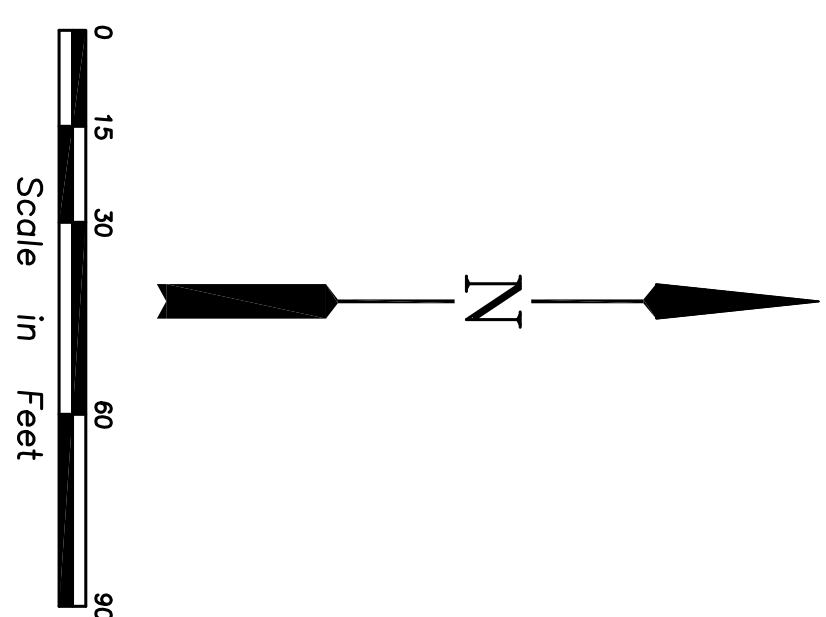


MINNEAPOLIS, ST. PAUL AND SAULT ST. MARIE RAILROAD

ALTA Survey information was prepared by Sunde Land Surveying, LLC. This information has not been verified as to its accuracy or completeness by Rehder & Associates, Inc.

LEGEND

- PROPOSED STD. DUTY BITUMINOUS
- PROPOSED CONCRETE
- BOUNDARY/ROW/BLOCK LINE
- EASEMENT
- W — EXISTING WATERMAIN
- SAN S — EXISTING SANITARY SEWER
- ST S — EXISTING STORM SEWER
- UG GAS — EXISTING BURIED GAS LINE



CO

SHEET NUMBER

EXISTING CONDITIONS PLAN
MINNESOTA MATH & SCIENCE ACADEMY
PHASE 3
CITY OF ST. PAUL

Issued

VARIANCE RESUBMITTAL

6-8-15

I hereby certify that this plan was prepared by me or under my direct supervision and that I am a duly Licensed Professional Engineer under the laws of the State of Minnesota.

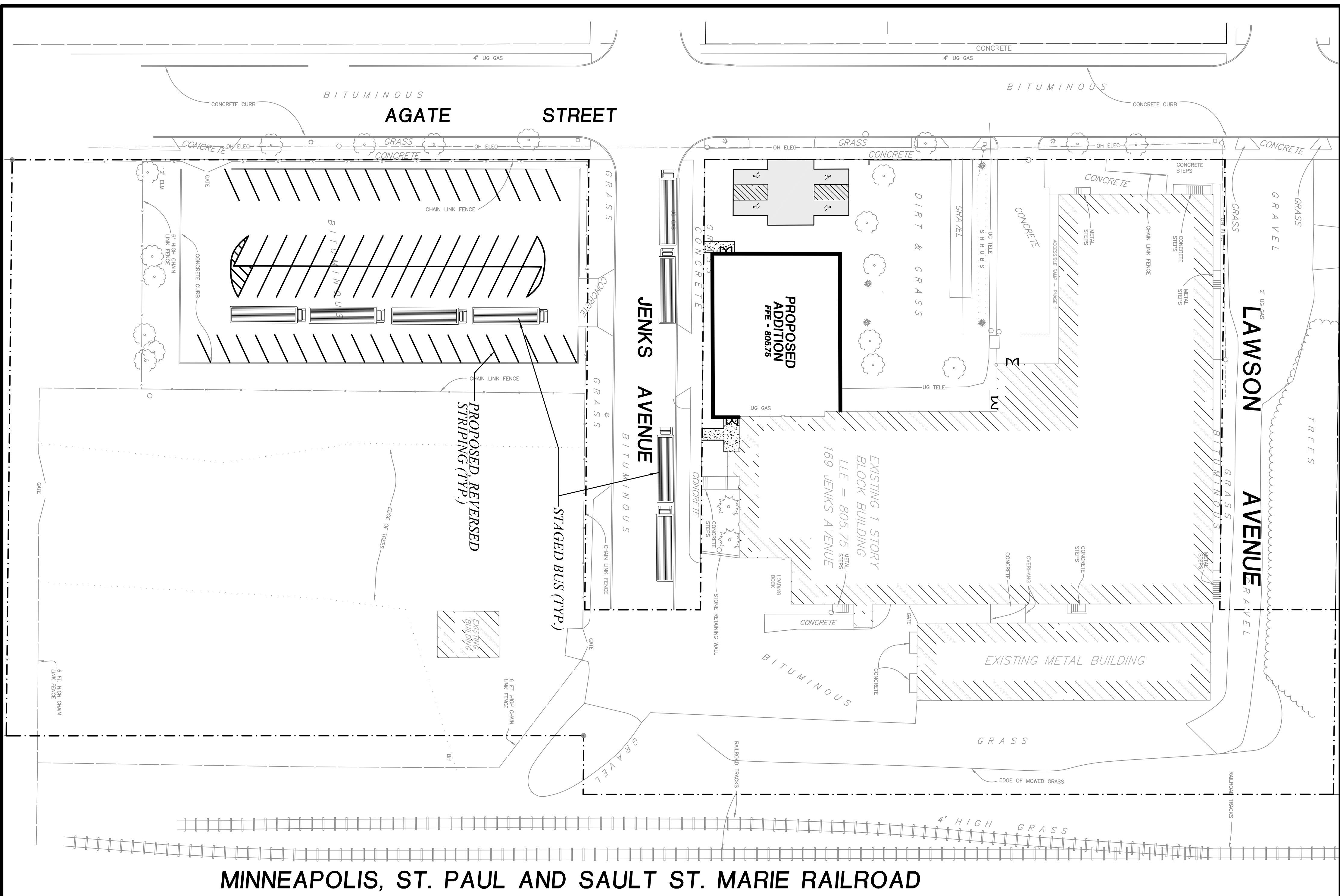
PRELIMINARY
Name _____ Date _____
Reg. No. _____

Rehder & Associates, Inc.

Civil Engineers, Planners and Land Surveyors

3440 Federal Drive, Suite 110 • Eagan, Minnesota 55122
651-452-5051 • Fax: 651-452-9797 • email: info@rehder.com

PROJECT NO.: 141-2603.012 DRAWING FILE: 2603012.DWG



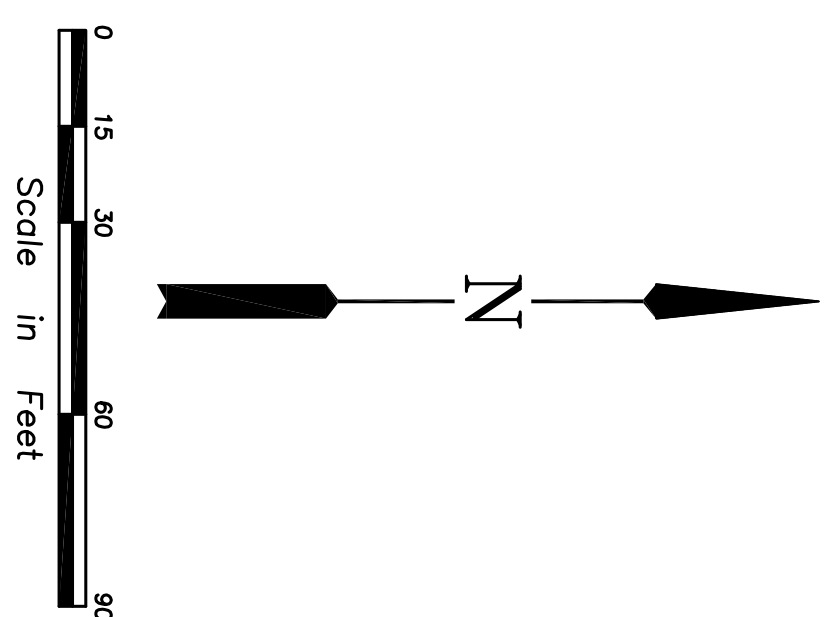
MINNEAPOLIS, ST. PAUL AND SAULT ST. MARIE RAILROAD

PARKING STALL COUNT

| LOT | EXISTING STD STALLS | EXISTING HC STALLS | EXISTING TOTAL STALLS | PROPOSED STD STALLS | PROPOSED HC STALLS | PROPOSED TOTAL STALLS |
|----------------|---------------------|--------------------|-----------------------|---------------------|--------------------|-----------------------|
| NORTH OF JENKS | 21 | 2 | 23 | 0 | 4 | 4 |
| SOUTH OF JENKS | 66 | 0 | 66 | 67 | 0 | 67 |
| TOTAL | 87 | 2 | 89 | 67 | 4 | 71 |

LEGEND

- PROPOSED STD. DUTY BITUMINOUS
- PROPOSED CONCRETE
- BOUNDARY/ROW/BLOCK LINE
- EASEMENT
- EXISTING WATERMAIN
- EXISTING SANITARY SEWER
- EXISTING STORM SEWER
- EXISTING BURIED GAS LINE



ALTA Survey information was prepared by Sundt Land Surveying, LLC. This information has not been verified as to its accuracy or completeness by Rehder & Associates, Inc.

C1

SHEET NUMBER

SITE PLAN
MINNESOTA MATH & SCIENCE ACADEMY
PHASE 3
CITY OF ST. PAUL

Issued

VARIANCE RESUBMITTAL

6-8-15

I hereby certify that this plan was prepared by me or under my direct supervision and that I am a duly Licensed Professional Engineer under the laws of the State of Minnesota.

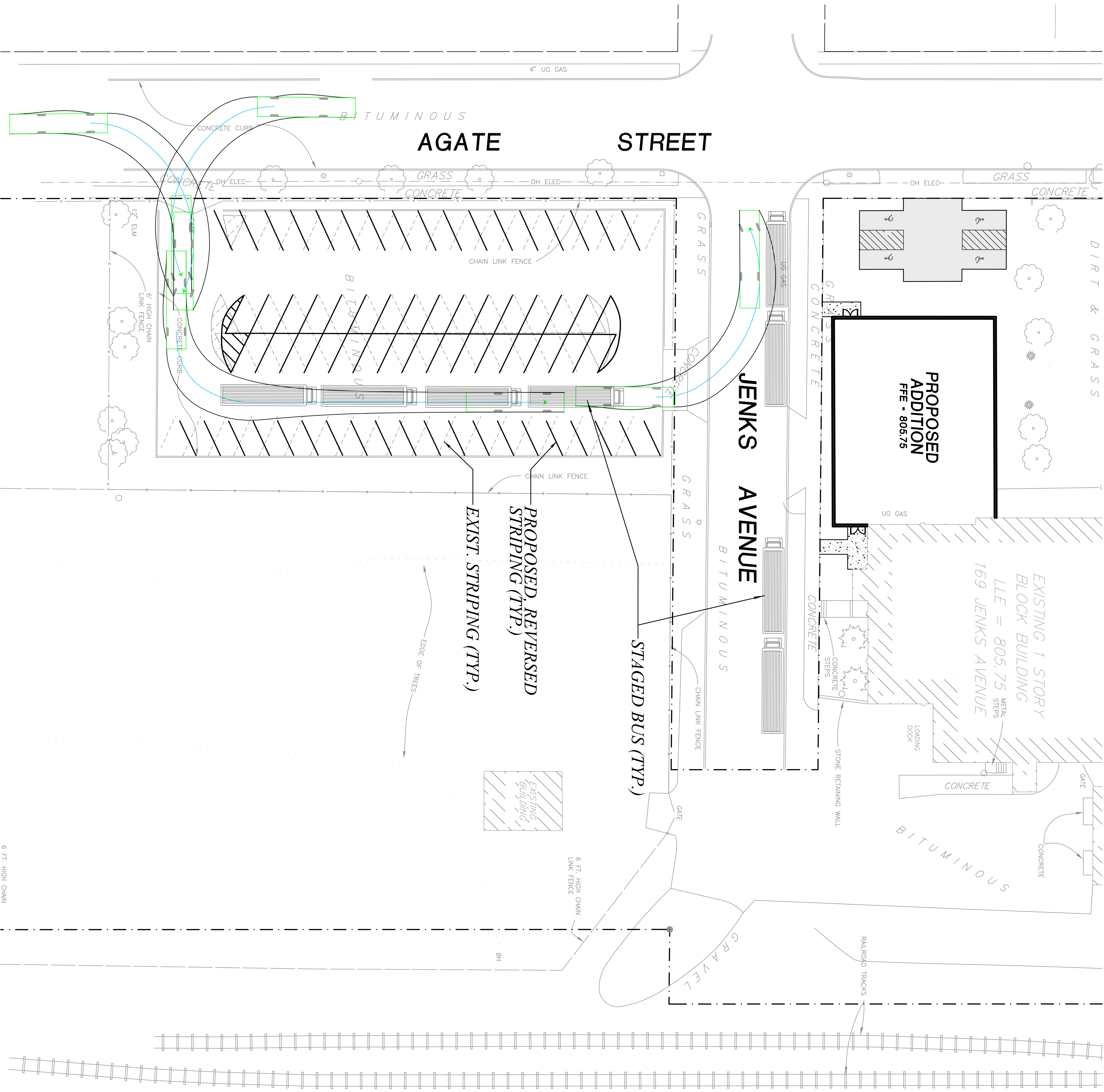
PRELIMINARY
Name _____ Date _____
Reg. No. _____

Rehder & Associates, Inc.

Civil Engineers, Planners and Land Surveyors

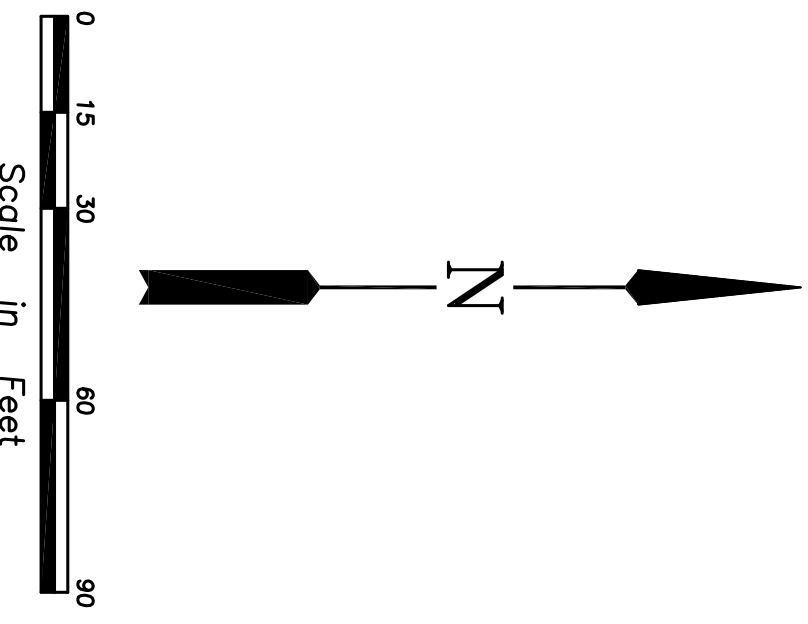
3440 Federal Drive, Suite 110 • Eagan, Minnesota 55122
651-452-5051 • Fax: 651-452-9797 • email: info@rehder.com

PROJECT NO.: 141-2603.012 DRAWING FILE: 2603012.DWG



MINNEAPOLIS, ST. PAUL AND SAULT ST. MARIE RAILROAD

ALTA Survey information was prepared by Sunde Land Surveying, LLC. This information has not been verified as to its accuracy or completeness by Rehder & Associates, Inc.



BT
SHEET NUMBER

**BUS TURNING EXHIBIT
MINNESOTA MATH & SCIENCE ACADEMY
PHASE 3
CITY OF ST. PAUL**

| | |
|----------------------|--------|
| Issued | |
| VARIANCE RESUBMITTAL | 6-8-15 |
| | |
| | |
| | |
| | |

I hereby certify that this plan was prepared by me or under my direct supervision and that I am a duly Licensed Professional Engineer under the laws of the State of Minnesota.

PRELIMINARY

Date _____
Reg. No. _____

Rehder & Associates, Inc.
Civil Engineers, Planners and Land Surveyors
3440 Federal Drive, Suite 110 • Eagan, Minnesota 55122
651-452-5051 • Fax: 651-452-9797 • email: info@rehder.com

PROJECT NO.: 141-2603.012 DRAWING FILE: 2603012.DWG