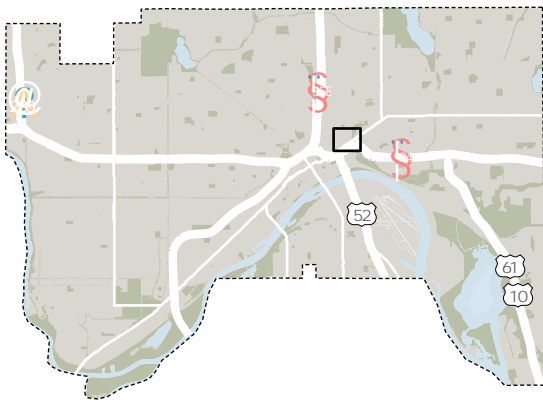
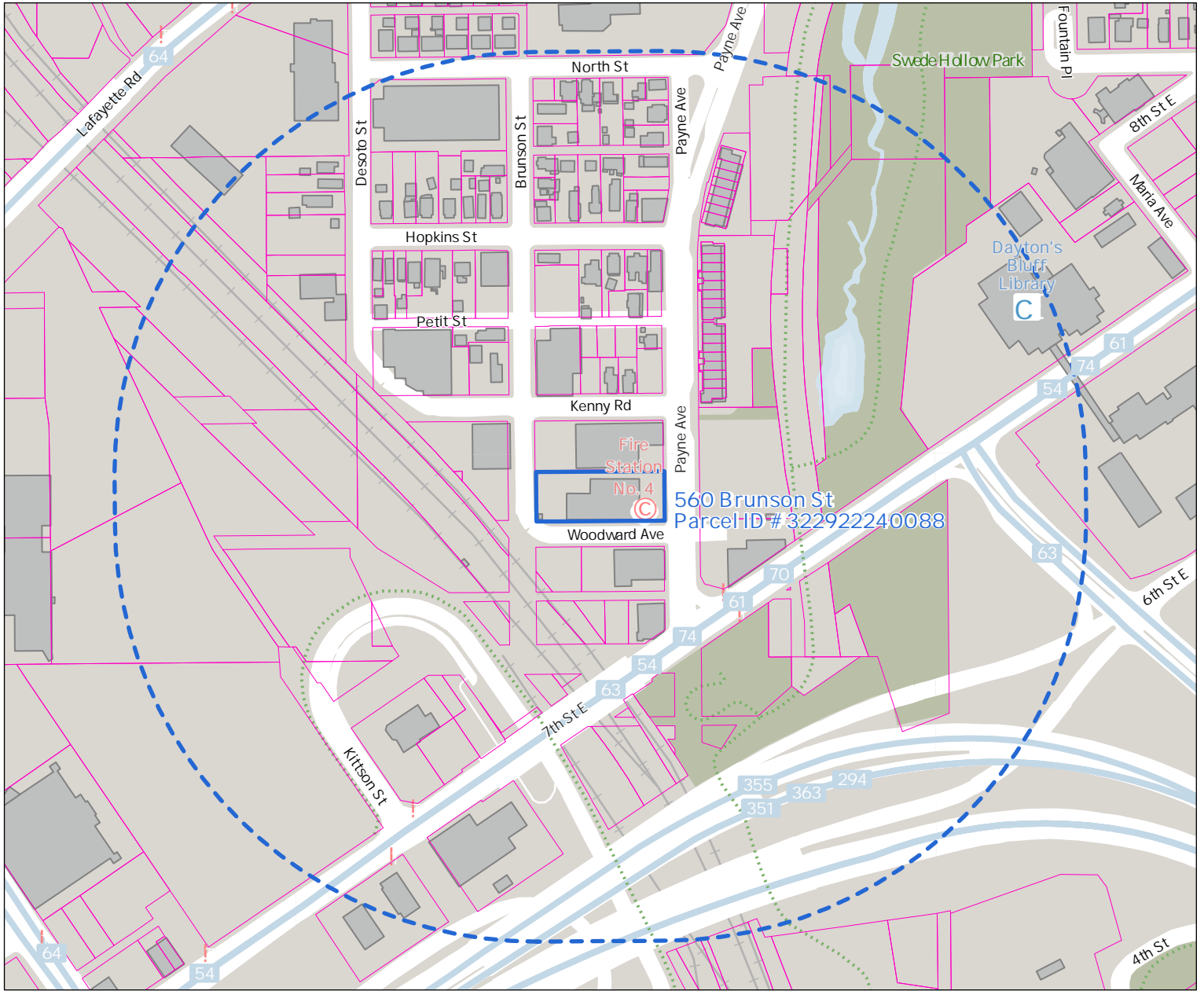


Inspiring Communities RFP 7 - 560 Brunson St

HRA Board Report Map • Tuesday, May 21, 2024




 Tax Parcels

 Subject Property

 Quarter Mile Distance

 Fire Stations

 Library Locations

 Police Stations

 Recreation Facilities

 Schools

 Trails

 Transit Routes

 Transit Stops

DATA CREDITS: St. Paul Enterprise GIS; Parcel Polygons: current Ramsey County data via Minnesota Geospatial Commons; Road and Building Polygons: 2017 Impervious surface dataset, Ramsey County; Water bodies via Minnesota DNR. • LIMITATIONS ON USE: This document was prepared by the Saint Paul Planning and Economic Development Department and is intended to be used for reference and illustrative purposes only. This drawing is not a legally recorded plan, survey, official tax map or engineering schematic and is not intended to be used as such. • DATE: 5/21/2024 1:53 PM • DOCUMENT PATH: C:\Users\37665\City of Saint Paul\VED - Research & Mapping - Documents\Projects\HRA Board Reports\2024\2024-05-21560 Brunson St for Maryam Abdi\4 - GIS\2024-05-21560 Brunson St for Maryam Abdi.aprx

