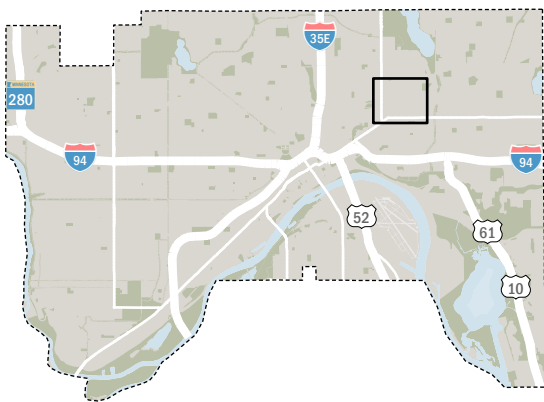
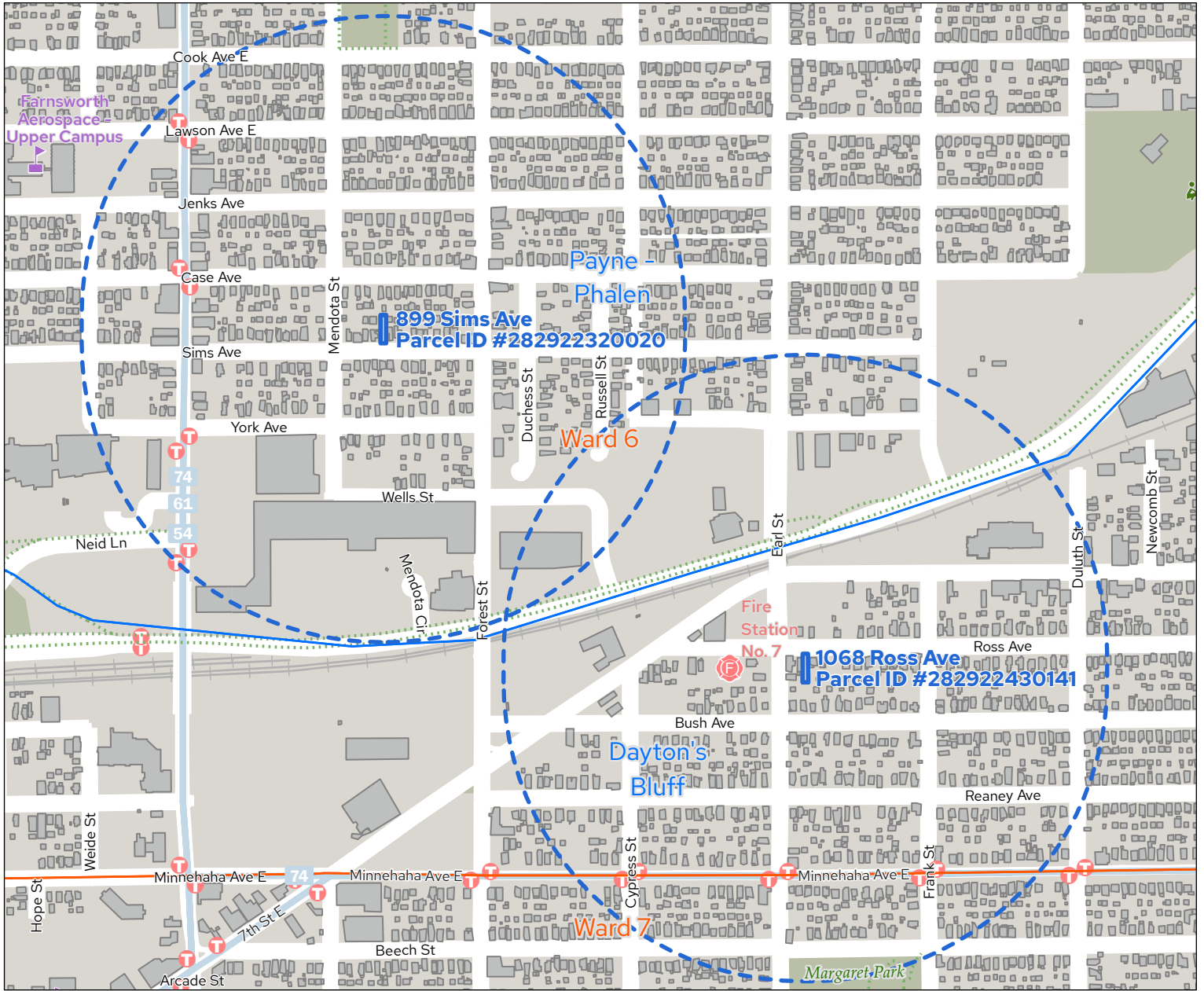














899 Sims Ave and 1068 Ross Ave

HRA Board Report Map • Wednesday, June 21, 2023



-  Subject Property
-  Quarter Mile Distance
-  Council Ward
-  District Council
-  Fire Stations
-  Library Locations
-  Police Stations
-  Recreation Facilities
-  Schools
-  Trails
-  Transit Routes
-  Transit Stops

DATA CREDITS: St. Paul Enterprise GIS; Parcel Polygons: current Ramsey County data via Minnesota Geospatial Commons; Road and Building Polygons: 2017 impervious surface dataset, Ramsey County; Water bodies via Minnesota DNR. - LIMITATIONS ON USE: This document was prepared by the Saint Paul Planning and Economic Development Department and is intended to be used for reference and illustrative purposes only. This drawing is not a legally recorded plan, survey, official tax map or engineering schematic and is not intended to be used as such. • DATE: 6/21/2023 7:24 AM • DOCUMENT PATH: C:\Users\spauldin\City of Saint Paul\PED-Research & Mapping - Documents\Analysis\HRA Board Reports\2023\2023-06-15 - 899 Sims and 1068 Ross for Sarah Zorn\4 - GIS\899 Simms and 1068 Ross.aprx



SAINT PAUL
PLANNING & ECONOMIC
DEVELOPMENT

