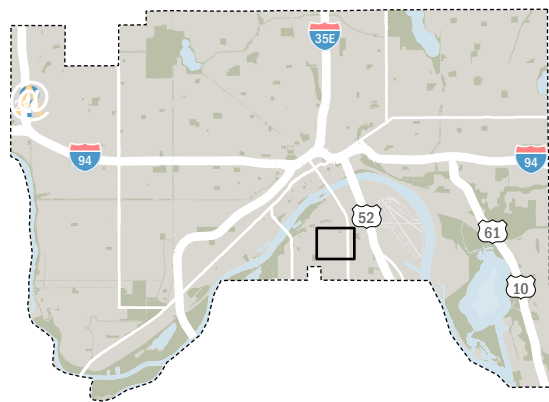
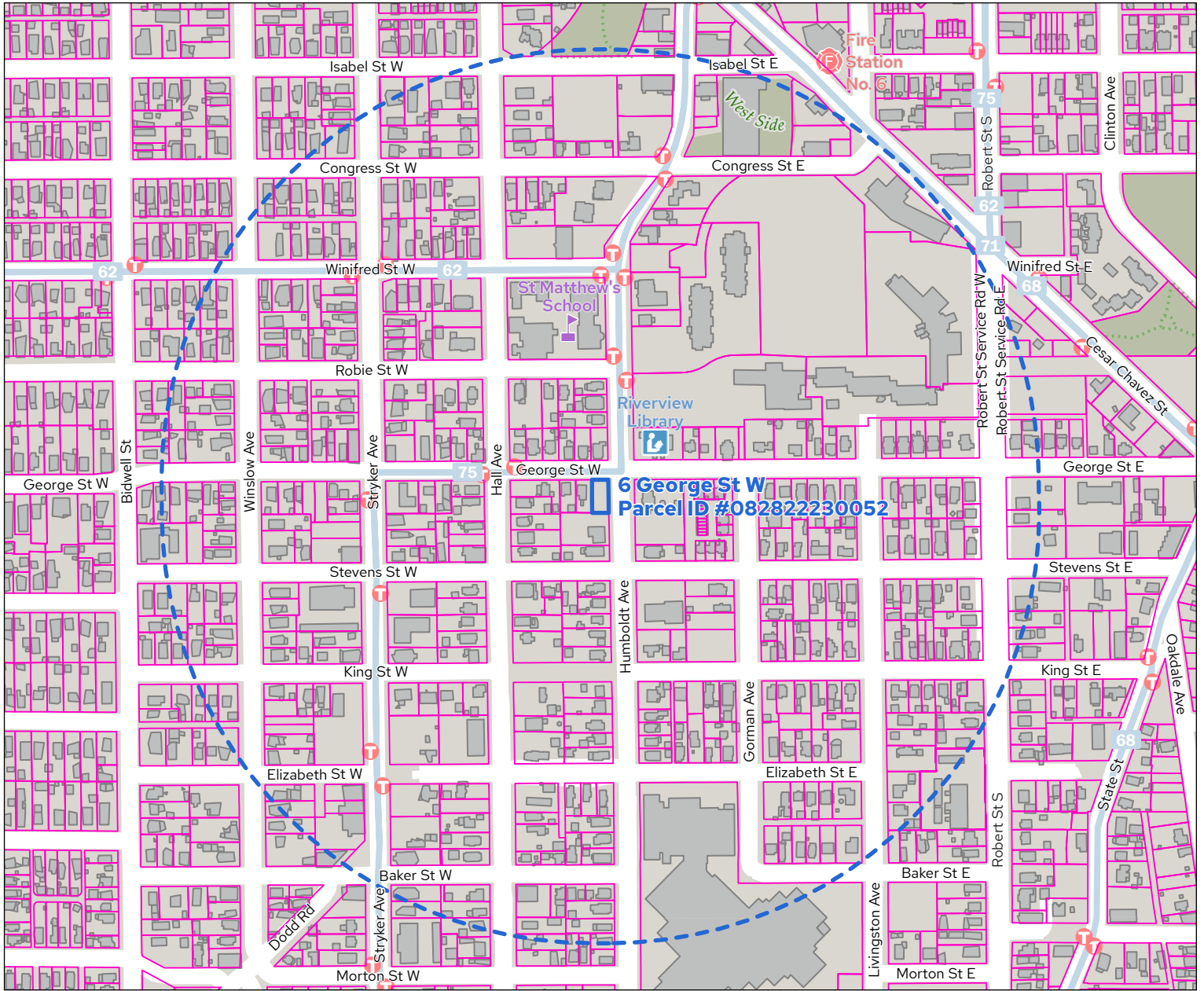












Inspiring Communities RFP 7

HRA Board Report Map • Monday, July 24, 2023



-  Subject Property
-  Quarter Mile Distance
-  Fire Stations
-  Library Locations
-  Police Stations
-  Recreation Facilities
-  Schools
-  Trails
-  Transit Routes
-  Transit Stops

DATA CREDITS: St. Paul Enterprise GIS, Parcel Polygons: current Ramsey County data via Minnesota Geospatial Commons; Road and Building Polygons: 2017 impervious surface dataset, Ramsey County; Water bodies via Minnesota DNR. - LIMITATIONS ON USE: This document was prepared by the Saint Paul Planning and Economic Development Department and is intended to be used for reference and illustrative purposes only. This drawing is not a legally recorded plan, survey, official tax map or engineering schematic and is not intended to be used as such. • DATE: 7/24/2023 1:50 PM • DOCUMENT PATH: C:\Users\ej37665\City of Saint Paul\PED-Research & Mapping - Documents\Projects\HRA Board Reports\2023\2023-07-24 Inspiring Communities RFP 7 for Claire Petry\4 - GIS\Inspiring Communities RFP 7.aprx



SAINT PAUL
PLANNING & ECONOMIC
DEVELOPMENT

