

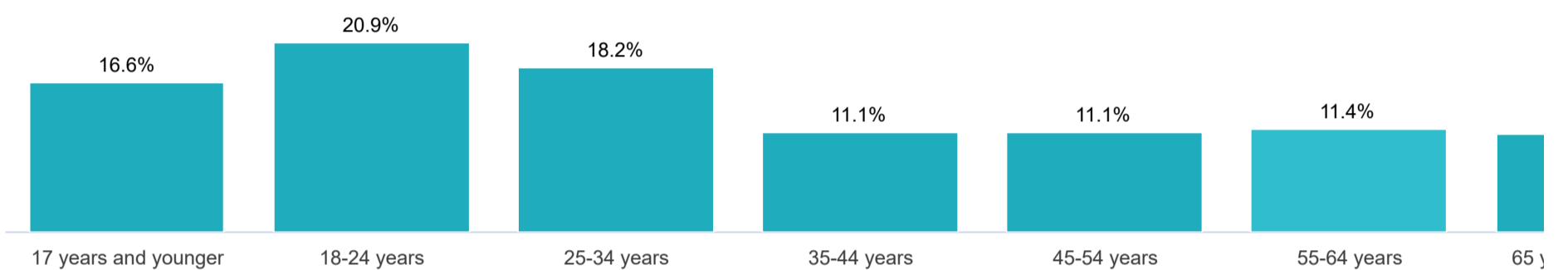
LOCATION PROFILES

Union Park neighborhood, population by age group



Union Park Neighborhood, population by age group

2016-2020



[SHOW MARGIN OF ERROR](#)

Age (2016-2020)

Under 5 years	881	5.4%
5-9 years	784	4.8%
10-14 years	681	4.2%
15-17 years	350	2.1%
18-24 years	3,406	20.9%
25-34 years	2,962	18.2%
35-44 years	1,805	11.1%
45-54 years	1,811	11.1%
55-64 years	1,854	11.4%
65-74 years	1,082	6.6%
75-84 years	504	3.1%
85 years and older	166	1.0%



Minnesota Compass is a project of Wilder Research

[Contact](#) | [Partners](#) | [Privacy Policy](#)



SIGN UP FOR OUR NEWSLETTER

Get Compass updates

» UP

©2022. All rights reserved.

<https://www.mncompass.org/profiles/neighborhoods/st-paul/union-park/age#print>

LOCATION PROFILES

Union Park neighborhood, population by sex



SHOW MARGIN OF ERROR

Sex (2016-2020)

Male	8,007	49.2%
Female	8,280	50.8%



Minnesota Compass is a project of Wilder Research

[Contact](#) | [Partners](#) | [Privacy Policy](#)



SIGN UP FOR OUR NEWSLETTER

Email address [SIGN UP](#)

©2022. All rights reserved.

[Get Compass updates](#)



LOCATION PROFILES

Union Park neighborhood, population by race/ethnicity

[SHOW MARGIN OF ERROR](#)

Race & Ethnicity (2016-2020)

White	13,026	80.0%
Of Color	2,853	17.5%
Black or African American alone	1,173	7.2%
American Indian and Alaskan Native alone	suppressed	
Asian or Pacific Islander alone	607	3.7%
Other alone	suppressed	
Two or more races alone	697	4.3%
Hispanic or Latino (of any race)	642	3.9%



Minnesota Compass is a project of Wilder Research

[Contact](#) | [Partners](#) | [Privacy Policy](#)



SIGN UP FOR OUR NEWSLETTER

Email address

SIGN UP

©2022. All rights reserved.

[Get Compass updates](#)

LOCATION PROFILES

Union Park neighborhood, population by language



SHOW MARGIN OF ERROR

Language spoken (2016-2020)

Population (5 years and older)	15,405	100.0%
English only	14,104	91.6%
Language other than English	suppressed	
Speaks English less than "very well"	474	3.1%



Minnesota Compass is a project of Wilder Research

[Contact](#) | [Partners](#) | [Privacy Policy](#)



SIGN UP FOR OUR NEWSLETTER

Email address [SIGN UP](#)

©2022. All rights reserved.

[Get Compass updates](#)

LOCATION PROFILES

Union Park neighborhood, population by disability status



SHOW MARGIN OF ERROR

Disability status (2016-2020)

Total population for whom disability status is determined	16,170	100.0%
Population with a disability	1,448	9.0%



Minnesota Compass is a project of Wilder Research

[Contact](#) | [Partners](#) | [Privacy Policy](#)



SIGN UP FOR OUR NEWSLETTER

Email address [SIGN UP](#)

©2022. All rights reserved.

[Get Compass updates](#)

LOCATION PROFILES

Union Park neighborhood, population by nativity



SHOW MARGIN OF ERROR

Nativity (2016-2020)

Foreign-born residents

1,169

7.2%



Minnesota Compass is a project of Wilder Research

[Contact](#) | [Partners](#) | [Privacy Policy](#)



SIGN UP FOR OUR NEWSLETTER

Email address

SIGN UP

©2022. All rights reserved.

[Get Compass updates](#)

LOCATION PROFILES

Union Park neighborhood, population by residency



[SHOW MARGIN OF ERROR](#)

Residence one year ago (2016-2020)

Population (1 year and over in US)	16,090	100.0%
Same residence	12,121	75.3%
Different residence in the U.S.	3,831	23.8%
Different residence outside the U.S.	138	0.9%



Minnesota Compass is a project of Wilder Research

[Contact](#) | [Partners](#) | [Privacy Policy](#)



SIGN UP FOR OUR NEWSLETTER

Email address [SIGN UP](#)

©2022. All rights reserved.

[Get Compass updates](#)

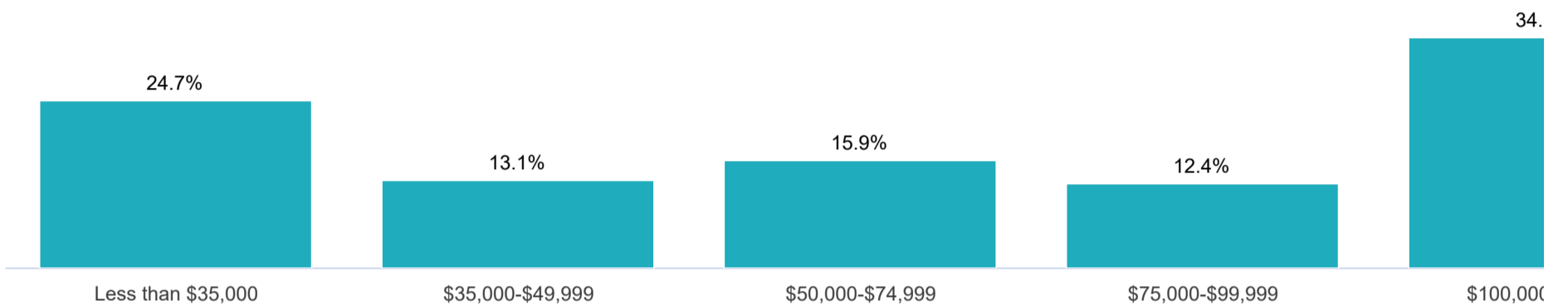
LOCATION PROFILES

Union Park neighborhood, household by income



Union Park Neighborhood, households by income (2020 dollars)

2016-2020



[SHOW MARGIN OF ERROR](#)

Household income (2020 dollars) (2016-2020)

Total households	6,803	100.0%
Less than \$35,000	1,681	24.7%
\$35,000-\$49,999	893	13.1%
\$50,000-\$74,999	1,079	15.9%
\$75,000-\$99,999	841	12.4%
\$100,000 or more	2,310	34.0%
Median household income (2020 dollars)	\$ suppressed	



Minnesota Compass is a project of Wilder Research

[Contact](#) | [Partners](#) | [Privacy Policy](#)



SIGN UP FOR OUR NEWSLETTER

Email address


SIGN UP

©2022. All rights reserved.

[Get Compass updates](#)

LOCATION PROFILES

Union Park neighborhood, poverty status



[SHOW MARGIN OF ERROR](#)

Poverty (2016-2020)

All people for whom poverty status is determined	15,254	100.0%
With income below poverty	2,559	16.8%
With income 100-149 of poverty	659	4.3%
With income 150-199 of poverty	1,069	7.0%
With income 200 of poverty or higher	10,966	71.9%
17 years and younger (percent of people under age 18)	328	12.3%
18-24 (percent of people age 18-24)	1,207	47.5%
25-34 (percent of people age 25-34)	410	14.0%
35-44 (percent of people age 35-44)	96	5.3%
45-54 (percent of people age 45-54)	156	8.6%
55-64 (percent of people age 55-64)	174	9.5%
18-64 (percent of people 18-64)	2,043	18.7%
65 years and older (percent of people age 65+)	189	11.3%



Minnesota Compass is a project of Wilder Research

[Contact](#) | [Partners](#) | [Privacy Policy](#)



SIGN UP FOR OUR NEWSLETTER

Email address

SIGN UP

©2022. All rights reserved.

Get Compass updates

LOCATION PROFILES

Union Park neighborhood, health coverage among population

SHOW MARGIN OF ERROR

Health coverage (2016-2020)

Total population age 65 and under for whom health insurance coverage status is determined

14,504 89.7%

Population 65 and under without health insurance coverage

538 3.7%



Minnesota Compass is a project of Wilder Research

Contact | Partners | Privacy Policy



SIGN UP FOR OUR NEWSLETTER

Email address

SIGN UP

©2022. All rights reserved.

Get Compass updates

LOCATION PROFILES

Union Park neighborhood, housing units



[SHOW MARGIN OF ERROR](#)

Total housing units (2016-2020)

Total housing units 7,397 100.0%

Owned and Rental Housing (2016-2020)

Vacant housing units (seasonal units included) 593 8.0%

Occupied housing units 6,803 92.0%

Average household size 2.2 100.0%

Owner-occupied 3,170 42.9%

Average household size 2.6 100.0%

Renter-occupied 3,633 49.1%

Average household size 1.9 100.0%

Year built (2016-2020)

2000 or later 871 11.8%

1970-1999 478 6.5%

1940-1969 1,311 17.7%

1939 or earlier 4,737 64.0%



Minnesota Compass is a project of Wilder Research

[Contact](#) | [Partners](#) | [Privacy Policy](#)



SIGN UP FOR OUR NEWSLETTER

Email address [SIGN UP](#)

©2022. All rights reserved.

[Get Compass updates](#)

LOCATION PROFILES

Union Park neighborhood, household data



SHOW MARGIN OF ERROR

Households (2016-2020)

Total households 6,803 100.0%

Households by type (2016-2020)

Family households 2,916 42.9%

 With children under 18 years 1,385 20.4%

 Married-couple family households 2,301 33.8%

 With children under 18 years 980 14.4%

 Single-person family households 615 9.0%

 With children under 18 years 405 6.0%

Nonfamily households 3,887 57.1%

 Householder living alone 2,801 41.2%

 65 years and over 674 9.9%

Households with one or more children under 18 years 1,393 20.5%

Households with one or more people 65 years and over 1,260 18.5%

Year householder moved into unit (2016-2020)

Moved in 2010 or later 4,527 66.5%

Moved in 2000-2009 929 13.7%

Moved in 1990-1999 604 8.9%

Moved in 1989 or earlier 743 10.9%



Minnesota Compass is a project of Wilder Research

Contact | Partners | Privacy Policy



SIGN UP FOR OUR NEWSLETTER

Email address SIGN UP

©2022. All rights reserved.

Get Compass updates

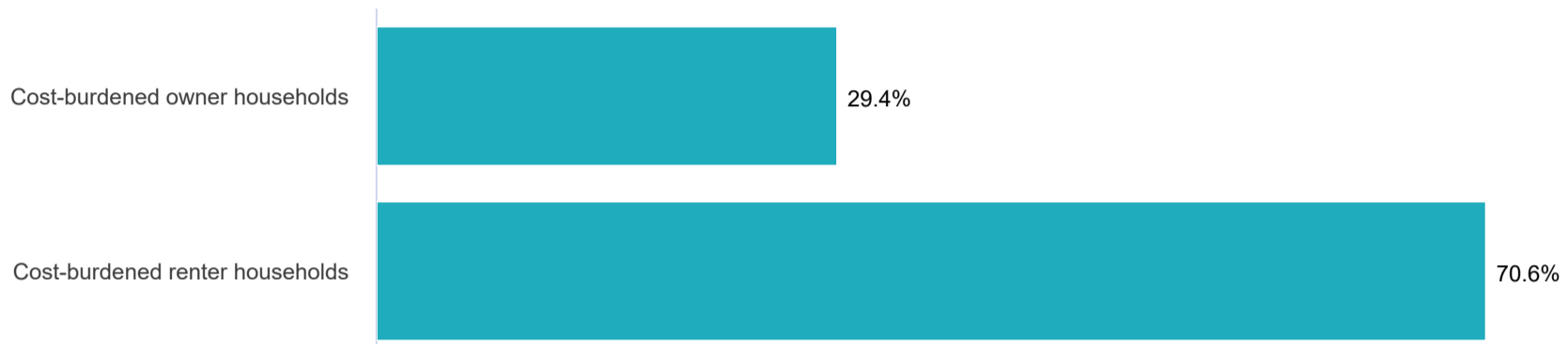


LOCATION PROFILES

Union Park neighborhood, cost-burdened households by type

Union Park Neighborhood, cost-burdened households by type

2016-2020



[SHOW MARGIN OF ERROR](#)

Cost-burdened households (2016-2020)

All households for which cost burden is calculated	6,580	100.0%
Cost-burdened households	2,055	31.2%
Owner households for which cost burden is calculated	3,160	100.0%
Cost-burdened owner households	605	19.1%
Renter households for which cost burden is calculated	3,420	100.0%
Cost-burdened renter households	1,450	42.4%

Rent paid (2016-2020)

Households paying rent	3,576	100.0%
Median rent paid (2020 dollars)	\$ 803	100.0%



Minnesota Compass is a project of Wilder Research

[Contact](#) | [Partners](#) | [Privacy Policy](#)



SIGN UP FOR OUR NEWSLETTER

Email address

[SIGN UP](#)

©2022. All rights reserved.

[Get Compass updates](#)



LOCATION PROFILES

Union Park neighborhood, transportation data

SHOW MARGIN OF ERROR

Vehicles per household (2016-2020)

No vehicles	851	12.5%
1 vehicle available	2,773	40.8%
2 vehicles available	2,387	35.1%
3 or more vehicles available	793	11.6%

Transportation to work (2016-2020)

Workers (16 years and older)	9,370	100.0%
Car, truck, or van (including passengers)	6,532	69.7%
Public transportation	1,162	12.4%
Walked, biked, worked at home, or other	1,676	17.9%

Travel time to work (2016-2020)

Total workers age 16+ (not home based)	8,562	100.0%
Less than 10 minutes	719	8.4%
10-19 minutes	3,125	36.5%
20-29 minutes	2,411	28.2%
30 minutes or longer	2,307	26.9%



Minnesota Compass is a project of Wilder Research

[Contact](#) | [Partners](#) | [Privacy Policy](#)



SIGN UP FOR OUR NEWSLETTER

Email address

SIGN UP

©2022. All rights reserved.

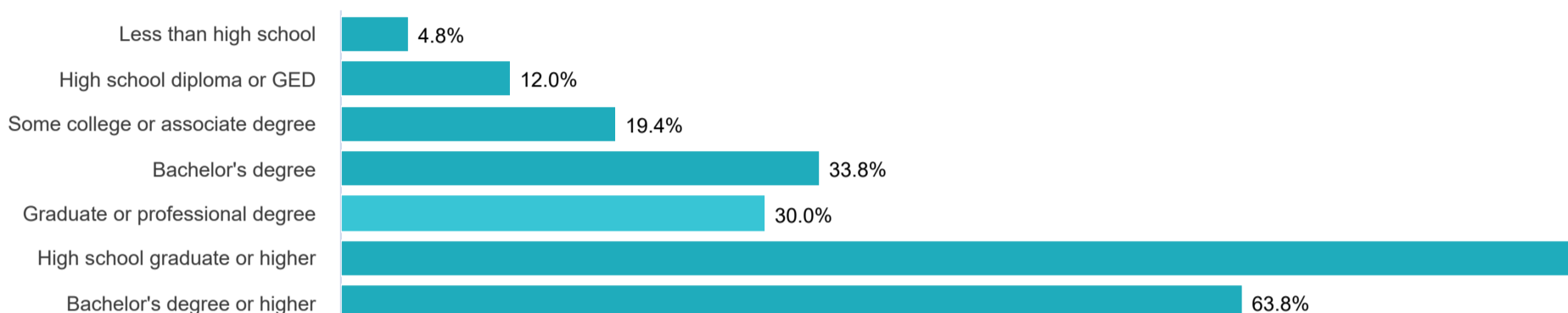
Get Compass updates



LOCATION PROFILES

Union Park neighborhood, educational attainment among adults

Union Park Neighborhood, educational attainment among adults 25 and o 2016-2020



[SHOW MARGIN OF ERROR](#)

Educational attainment (2016-2020)

Population (25 years and older)	10,184	100.0%
Less than high school	485	4.8%
High school diploma or GED	1,225	12.0%
Some college or associate's degree	1,974	19.4%
Bachelor's Degree	3,445	33.8%
Graduate or professional degree	3,054	30.0%
High school graduate or higher	9,699	95.2%
Bachelor's degree or higher	6,499	63.8%



Minnesota Compass is a project of Wilder Research

[Contact](#) | [Partners](#) | [Privacy Policy](#)



SIGN UP FOR OUR NEWSLETTER

Email address

[SIGN UP](#)

©2022. All rights reserved.

[Get Compass updates](#)

LOCATION PROFILES

Union Park neighborhood, workforce data


[SHOW MARGIN OF ERROR](#)

Working Adults (2016-2020)

Total civilian non-institutionalized population, age 18-64	11,808	100.0%
Working age adults who are employed	9,209	78.0%
Civilian labor force	9,695	100.0%
Unemployed	486	5.0%

Total employed workers (LEHD) (2019)

Total employed workers	7,790	100.0%
------------------------	-------	--------

Worker age (2019)

Age 29 or younger	2,289	29.4%
Age 30 to 54	3,962	50.9%
Age 55 or older	1,539	19.8%

Workers by earnings (2019)

\$15,000 per year or less	1,764	22.6%
\$15,001 to \$39,999 per year	2,029	26.0%
\$40,000 or more per year	3,997	51.3%

Workers by industry of employment (2019)

Accommodation and food services	714	9.2%
Administration & support, waste management, and remediation	suppressed	
Agriculture, forestry, fishing and hunting	440	5.7%
Arts, entertainment, and recreation	239	3.1%
Construction	197	2.5%
Educational services	1,045	13.4%
Finance and insurance	465	6.0%
Health care and social assistance	1,264	16.2%
Information	167	2.1%
Management of companies and enterprises	400	5.1%
Manufacturing	440	5.6%
Mining, quarrying, and oil and gas extraction	suppressed	
Other services (excluding public administration)	340	4.4%
Professional, scientific, and technical services	591	7.6%
Public administration	361	4.6%

[Get Compass updates](#)

	Email address	%
Real estate and rental and leasing		%
Retail trade	SIGN UP	%
Transportation and warehousing	179	2.3%
Utilities	suppressed	
Wholesale trade	225	2.9%

Workers by race (2019)

White alone	6,335	81.3%
Black or African American alone	830	10.7%
American Indian or Alaska Native alone	47	0.6%
Asian alone	369	4.7%
Native Hawaiian or Other Pacific Islander alone	suppressed	
Two or more race groups	200	2.6%
Hispanic or Latino (of any race)	371	4.8%

Workers by educational attainment (2019)

Less than high school	468	6.0%
High school or equivalent, no college	1,256	16.1%
Some college or associate degree	1,765	22.7%
Bachelor's degree or advanced degree	2,012	25.8%



Minnesota Compass is a project of Wilder Research

[Contact](#) | [Partners](#) | [Privacy Policy](#)



SIGN UP FOR OUR NEWSLETTER

Email address **SIGN UP**

©2022. All rights reserved.

Get Compass updates