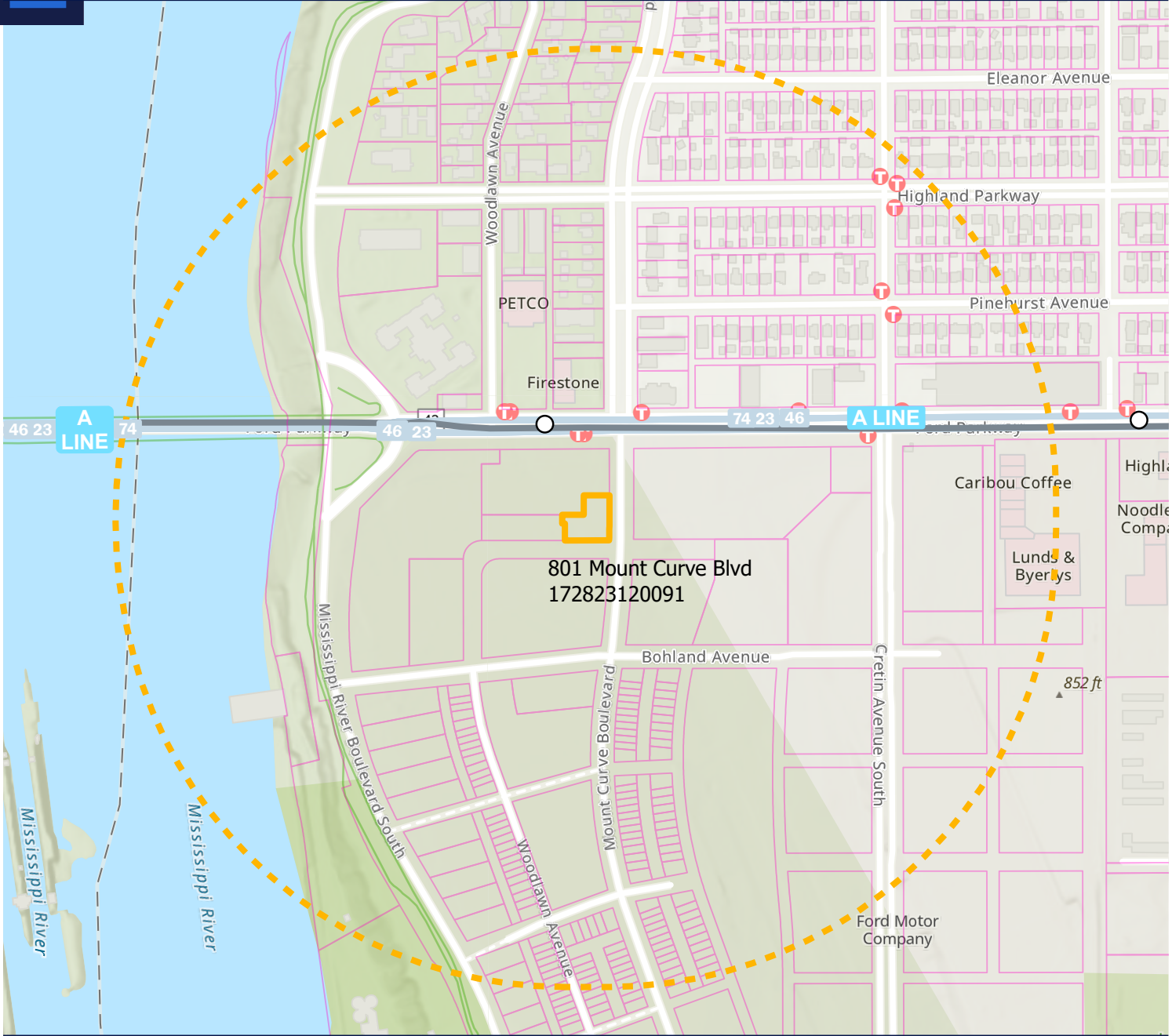


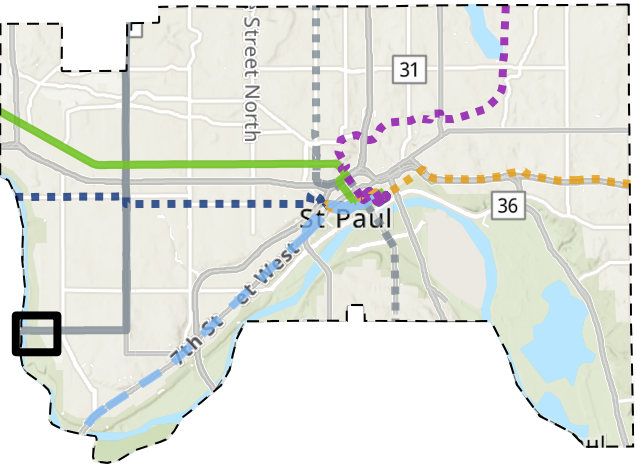









Restoring Waters

HRA Board Report Map
September 30, 2022



Date: 9/30/2022 3:40 PM, Document Path: C:\Users\swaldm\OneDrive - City of Saint Paul\Documents - PED\Research & Mapping\Projects\HRA Board Reports Online\2022\9/30/2022 08 30 - Restoring Waters and Nellie Francis Court\GIS\HRA Board Report Map - 473 Hatch Avenue.aprx



-  Restoring Waters parcel
-  1/4-Mile Distance
-  Transit stops
-  Transit routes
-  A Line
-  Transitway Stations
-  Trails

