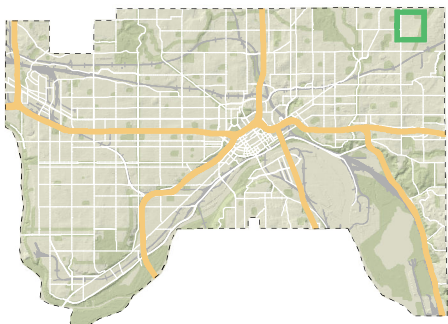












Saint Paul Housing & Redevelopment Authority 1883 Nevada Avenue East



Date: 8/8/2019 4:41:52 PM Document Path: \\CH-2\Shared\PED\GIS\Projects\HRA\Board\Reports\Archive\2019\1883 Nevada Avenue East\HRA Board Report - 1883 Nevada Avenue East.mxd



-  **Bus Routes**
-  **Bus Stops**
-  **Libraries**
-  **Parcels**
-  **Recreation Centers**
-  **Schools**
-  **Subject Parcel(s)**
-  **Quarter Mile Distance**

This document was prepared by the Saint Paul Planning and Economic Development Department and is intended to be used for reference and illustrative purposes only. This drawing is not a legally recorded plan, survey, official tax map or engineering schematic and is not intended to be used as such. Data sources: City of Saint Paul (Parks, Street Centerlines, Libraries, Rec Centers); Ramsey County (Street Outlines, Building Footprints, Parcels); Minnesota Geospatial Commons (Hydrography, Highways, Transit Lines and Stops, and Topography)

