

# CD 5 Between 44-54 Stevens St E (46 Stevens St E)

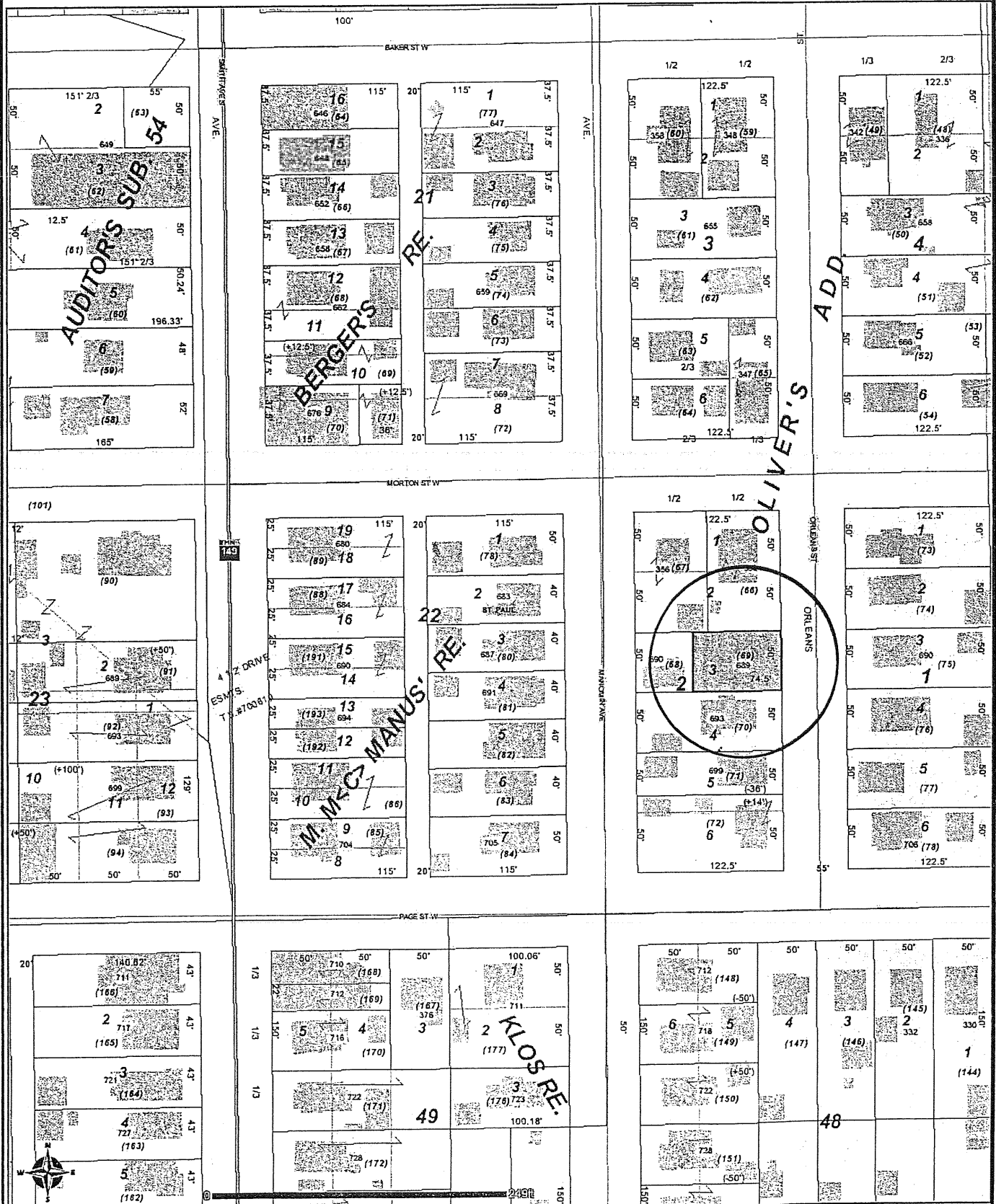
08-28-22-23-0070



DISCLAIMER: This map is neither a legally recorded map nor a survey and is not intended to be used as one. This map is a compilation of records, information and data located in various city, county, state and federal offices and other sources regarding the area shown, and is to be used for reference purposes only.  
 SOURCES: Ramsey County (July 2, 2012), The Lawrence Group; July 2, 2012 for County parcel and property records data; July 2012 for commercial and residential

# CD 5 S of 35 Morton St W & N of 693 Orleans St (689 Orleans St)

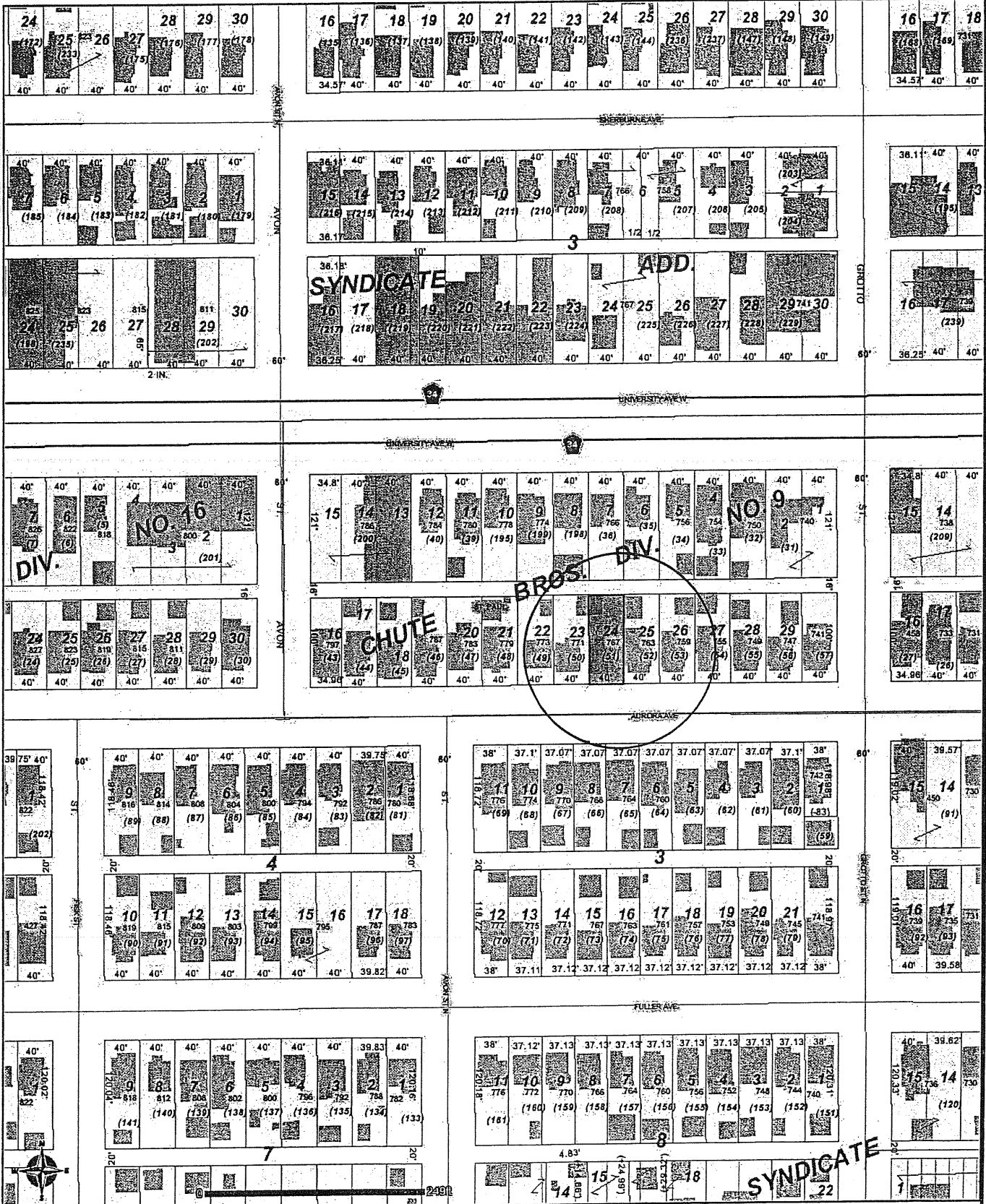
07-28-22-31-0069



DISCLAIMER: This map is neither a legally recorded map nor a survey and is not intended to be used as one. This map is a compilation of records, information and data located in various city, county, state and federal offices and other sources regarding the area shown, and is to be used for reference purposes only.  
 SOURCES: Ramsey County (July 2, 2012), The Lawrence Group; July 2, 2012 for County parcel and property records data; July 2012 for commercial and residential

# CD 4 767 Aurora Ave

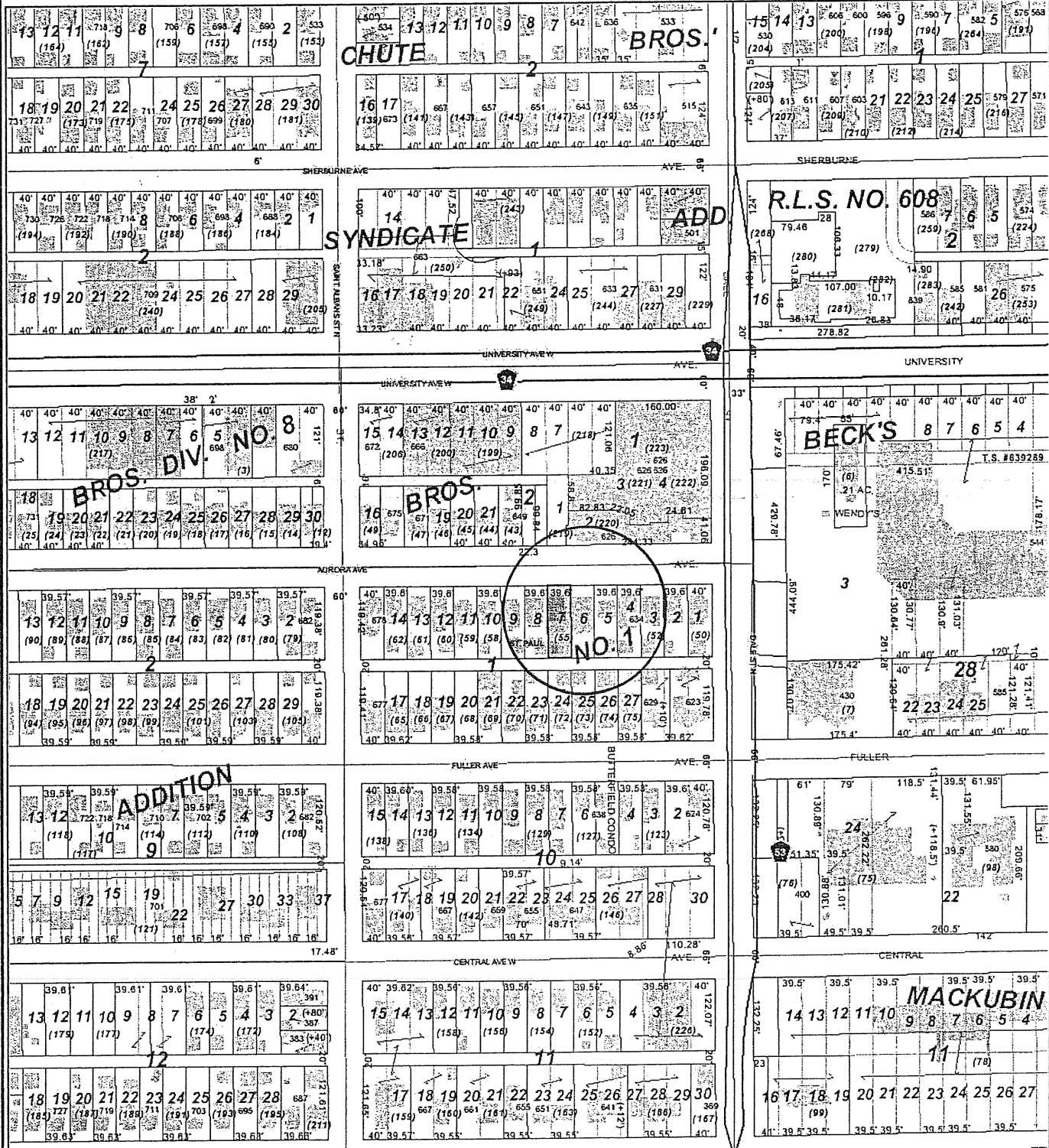
35-29-23-42-0051



DISCLAIMER: This map is neither a legally recorded map nor a survey and is not intended to be used as one. This map is a compilation of records, information and data located in various city, county, state and federal offices and other sources regarding the area shown, and is to be used for reference purposes only.  
 SOURCES: Ramsey County (October 29, 2012), The Lawrence Group, October 29, 2012 for County parcel and property records data; October 2012 for commercial

# CD 4 646 Aurora Avenue

35-29-23-41-0055

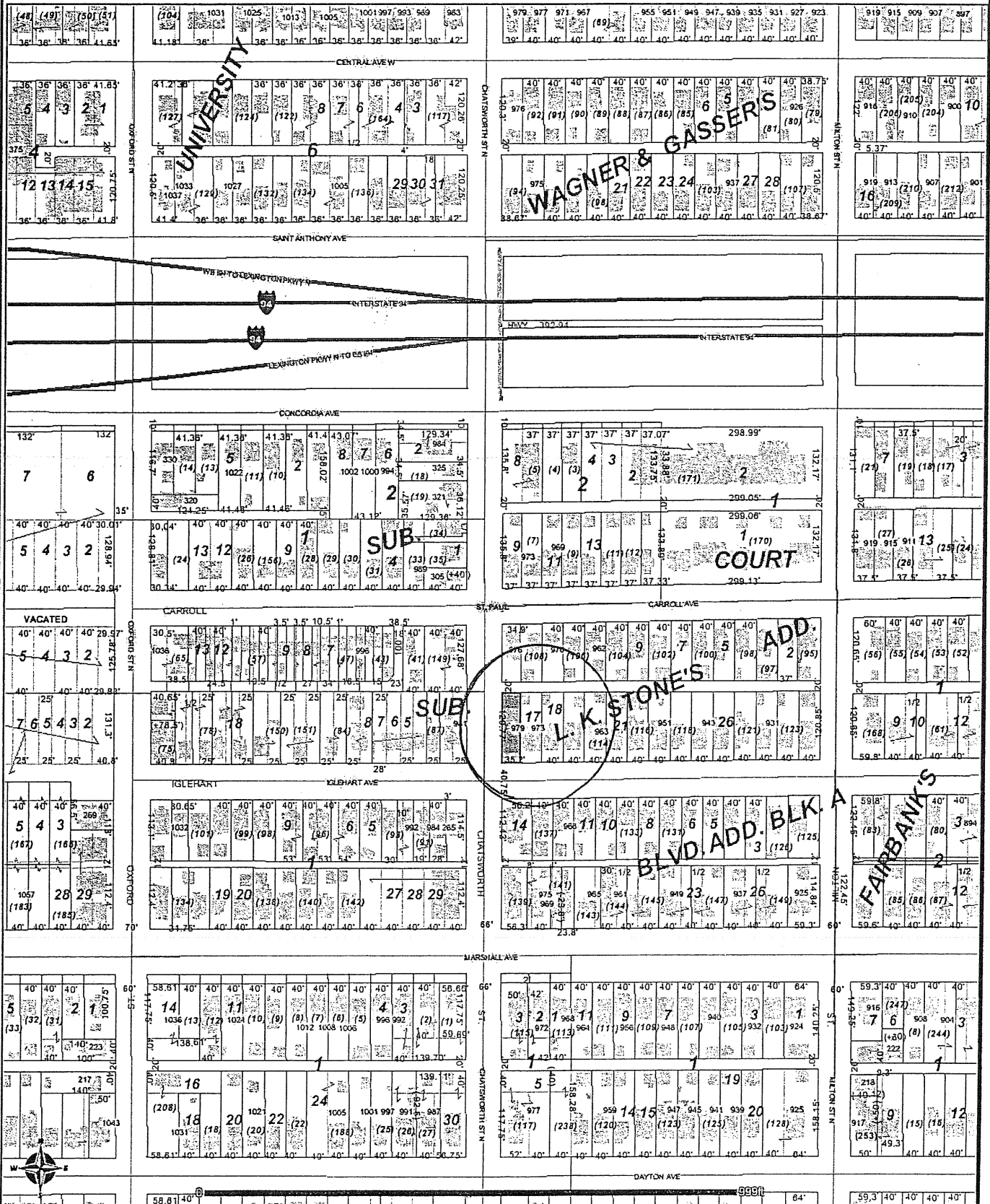


**DISCLAIMER:** This map is neither a legally recorded map nor a survey and is not intended to be used as one. This map is a compilation of records, information and data located in various city, county, state and federal offices and other sources regarding the area shown, and is to be used for reference purposes only.

**SOURCES:** Ramsey County (July 2, 2012), The Lawrence Office, July 2, 2012 for County parcel and property records data; July 2012 for commercial and residential

# CD 4 979 Iglehart Avenue

35-29-23-34-0110



DISCLAIMER: This map is neither a legally recorded map nor a survey and is not intended to be used as one. This map is a compilation of records, information and data located in various city, county, state and federal offices and other sources regarding the area shown, and is to be used for reference purposes only.  
 SOURCES: Ramsey County (July 2, 2012), The Lawrence Group; July 2, 2012 for County parcel and property records data; July 2012 for commercial and residential

# CD 4 869 Fuller Avenue

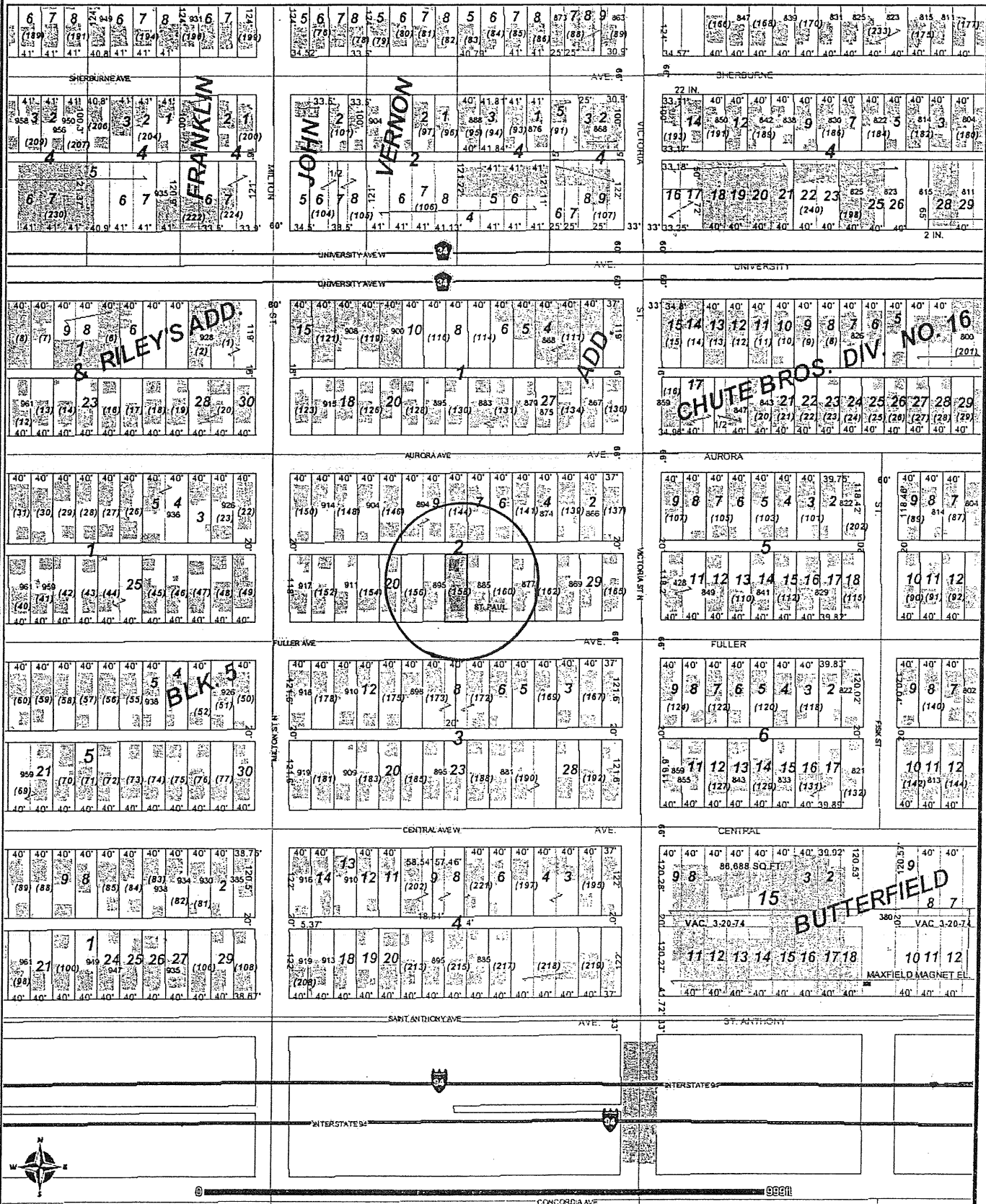
35-29-23-31-0163



DISCLAIMER: This map is neither a legally recorded map nor a survey and is not intended to be used as one. This map is a compilation of records, information and data located in various city, county, state and federal offices and other sources regarding the area shown, and is to be used for reference purposes only.  
 SOURCES: Ramsey County (July 2, 2012), The Lawrence Group; July 2, 2012 for County parcel and property records data; July 2012 for commercial and residential

# CD 4 889 Fuller Avenue

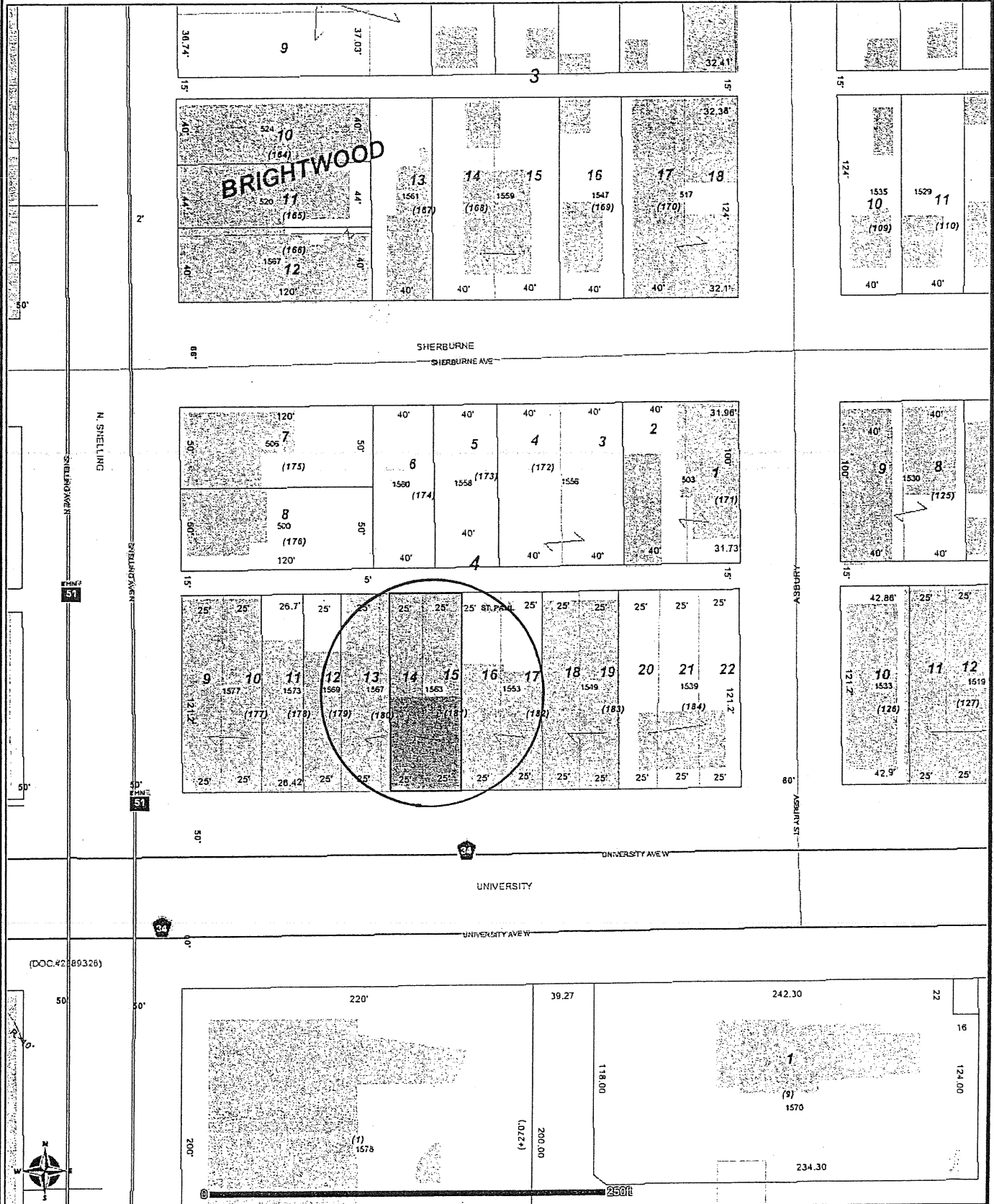
35-29-23-31-0158



DISCLAIMER: This map is neither a legally recorded map nor a survey and is not intended to be used as one. This map is a compilation of records, information and data located in various city, county, state and federal offices and other sources regarding the area shown, and is to be used for reference purposes only.  
 SOURCES: Ramsey County (July 2, 2012), The Lawrence Group, July 2, 2012 for County parcel and property records data; July 2012 for commercial and residential

# CD 4 Between 1553-1567 University Ave W (1563 University Ave W)

34-29-23-23-0181

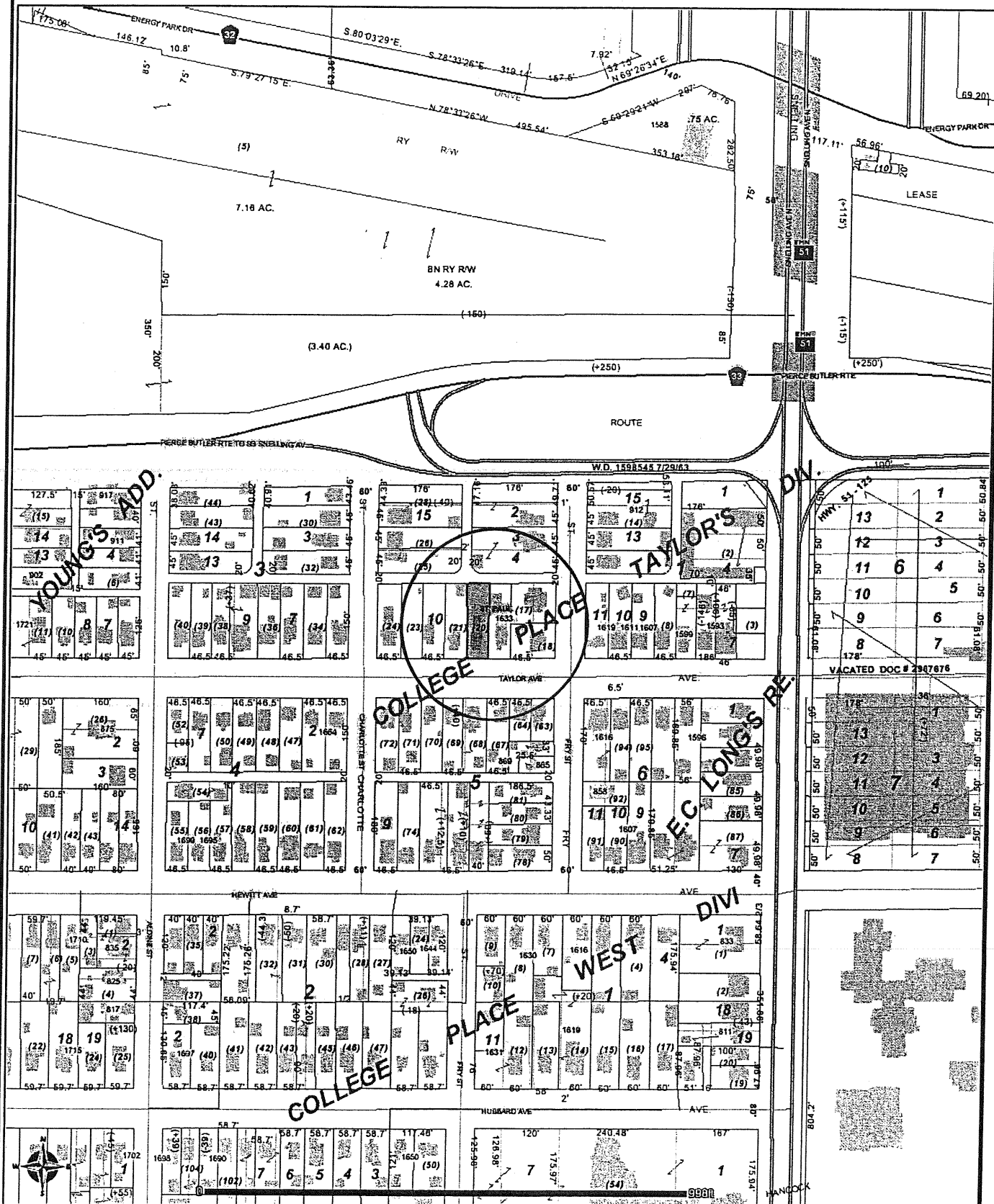


DISCLAIMER: This map is neither a legally recorded map nor a survey and is not intended to be used as one. This map is a compilation of records, information and data located in various city, county, state and federal offices and other sources regarding the area shown, and is to be used for reference purposes only.  
 SOURCES: Ramsey County (October 29, 2012), The Lawrence Group, October 29, 2012 for County parcel and property records data; October 2012 for commercial



# CD 4 1639 Taylor Avenue

28-29-23-41-0020



DISCLAIMER: This map is neither a legally recorded map nor a survey and is not intended to be used as one. This map is a compilation of records, information and data located in various city, county, state and federal offices and other sources regarding the area shown, and is to be used for reference purposes only.  
 SOURCES: Ramsey County (July 2, 2012), The Lawrence Group, July 2, 2012 for County parcel and property records data; July 2012 for commercial and residential

# CD 4 170 Farrington Street

01-28-23-12-0129

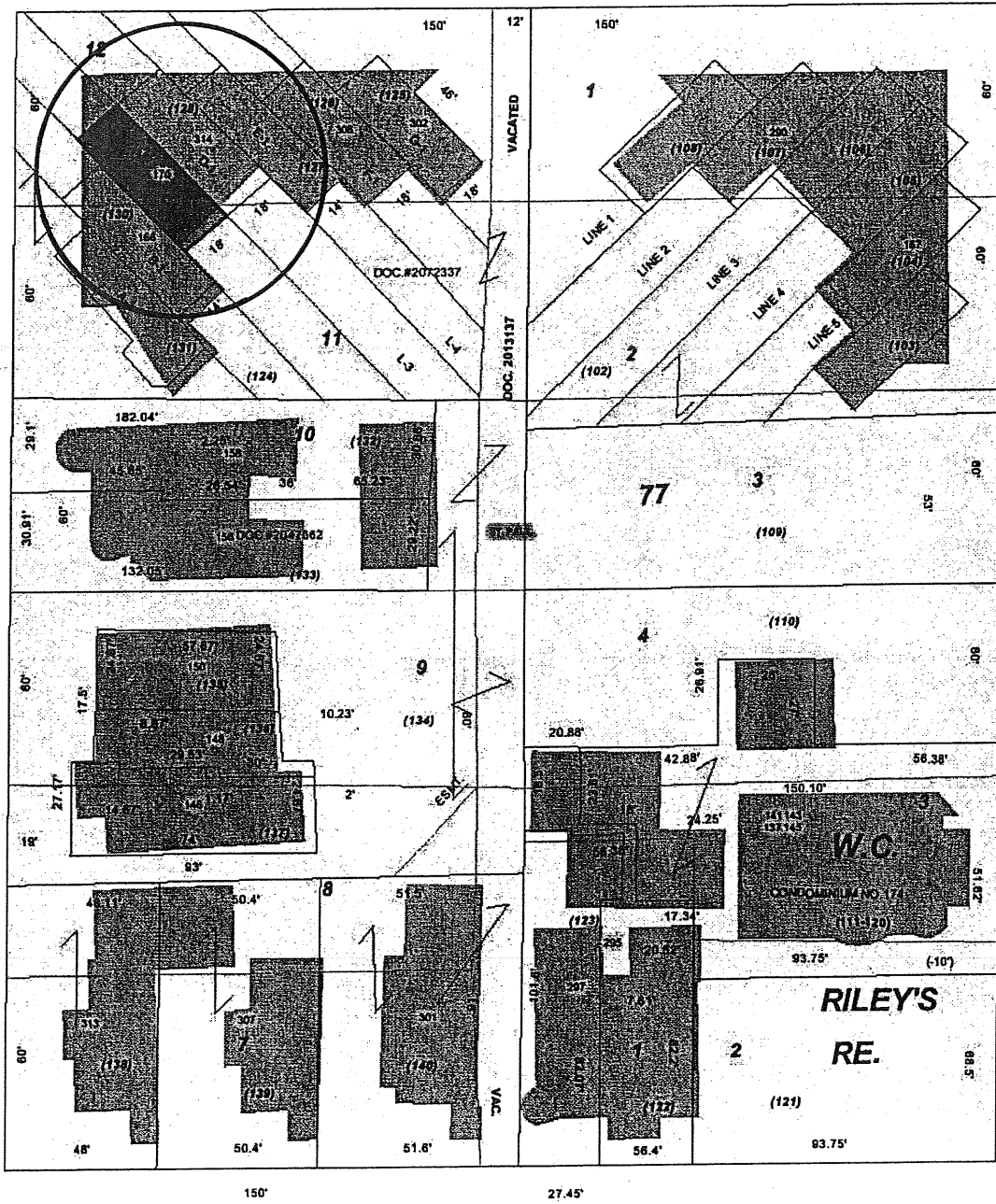
SEE PLAT FOR DETAILS

31.875'

31.875'

DOC.#2072337

DOC.#2103224



DOC.#2134225

DOC.#2072337

3 PARCELS IN.

DOC.#2023090

DOC.#2023093

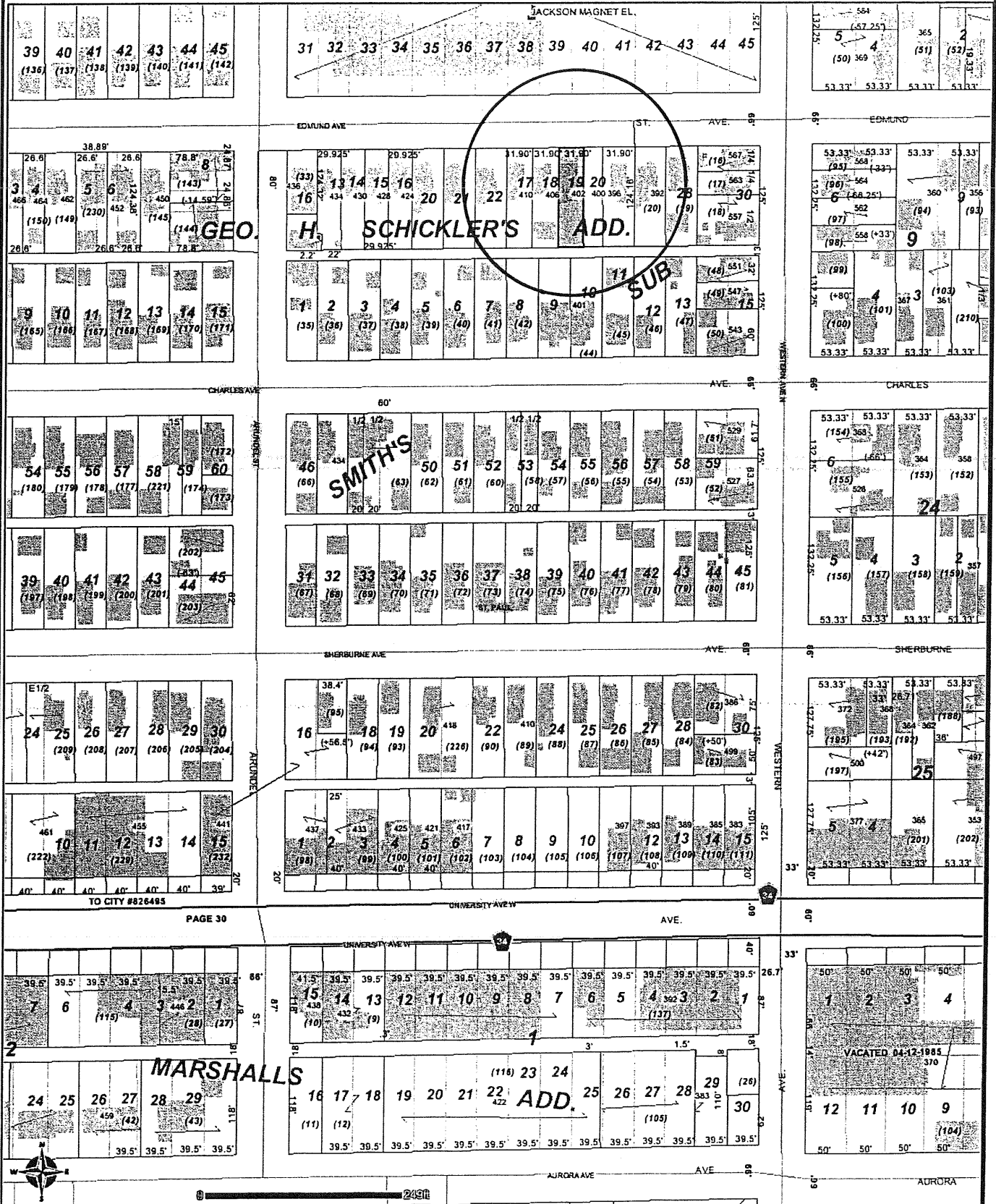
(+99.88')



DISCLAIMER: This map is neither a legally recorded map nor a survey and is not intended to be used as one. This map is a compilation of records, information and data located in various city, county, state and federal offices and other sources regarding the area shown, and is to be used for reference purposes only. SOURCES: Ramsey County (July 2, 2012), The Lawrence Group; July 2, 2012 for County parcel and property records data; July 2012 for commercial and residential

# CD 3 Between 400-406 Edmund Ave (402 Edmund Ave)

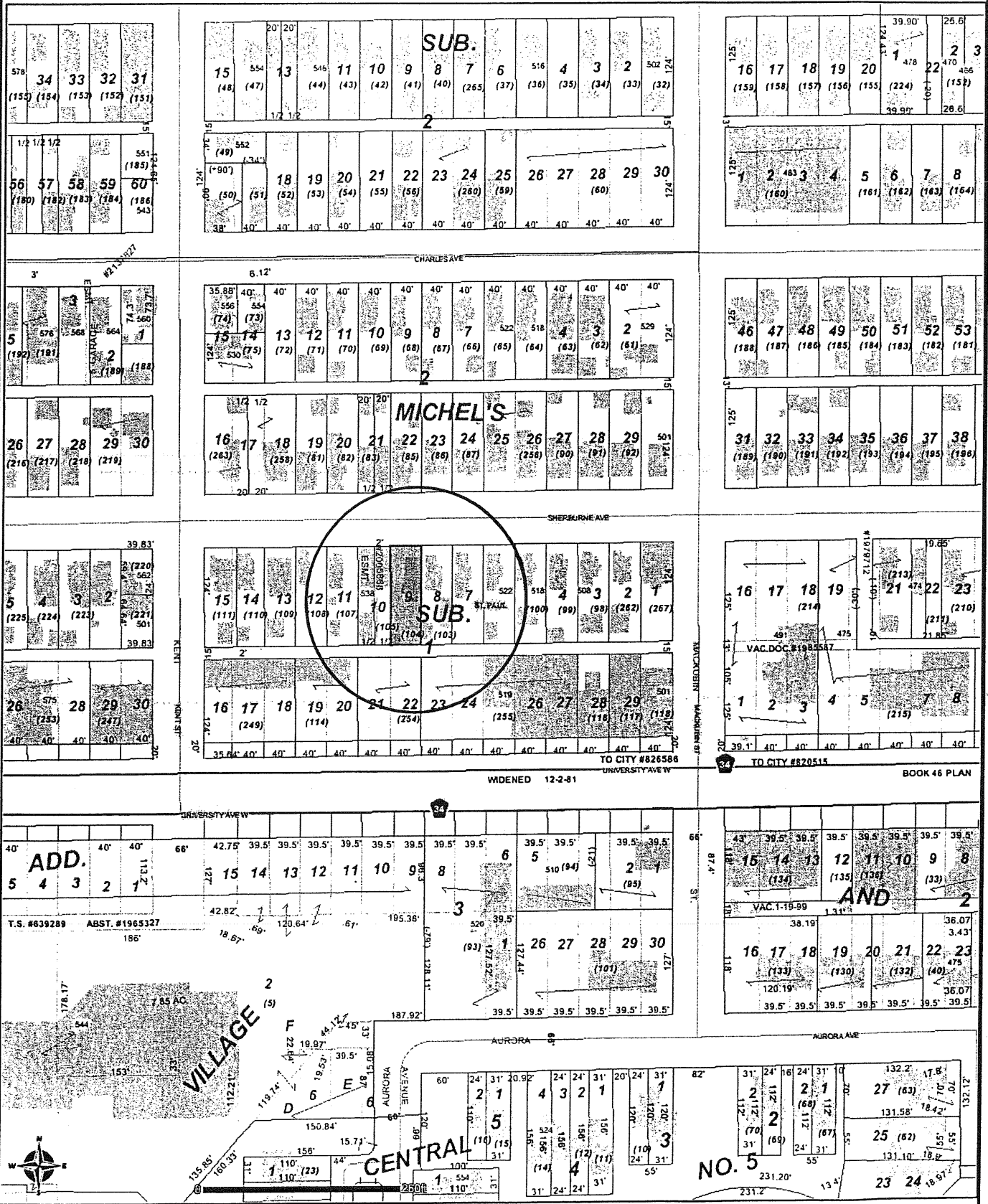
36-29-23-24-0023



DISCLAIMER: This map is neither a legally recorded map nor a survey and is not intended to be used as one. This map is a compilation of records, information and data located in various city, county, state and federal offices and other sources regarding the area shown, and is to be used for reference purposes only.  
 SOURCES: Ramsey County (July 2, 2012), The Lawrence Group; July 2, 2012 for County parcel and property records data; July 2012 for commercial and residential

# CD 3 Between 530-536 Sherburne Ave (532 Sherburne Ave)

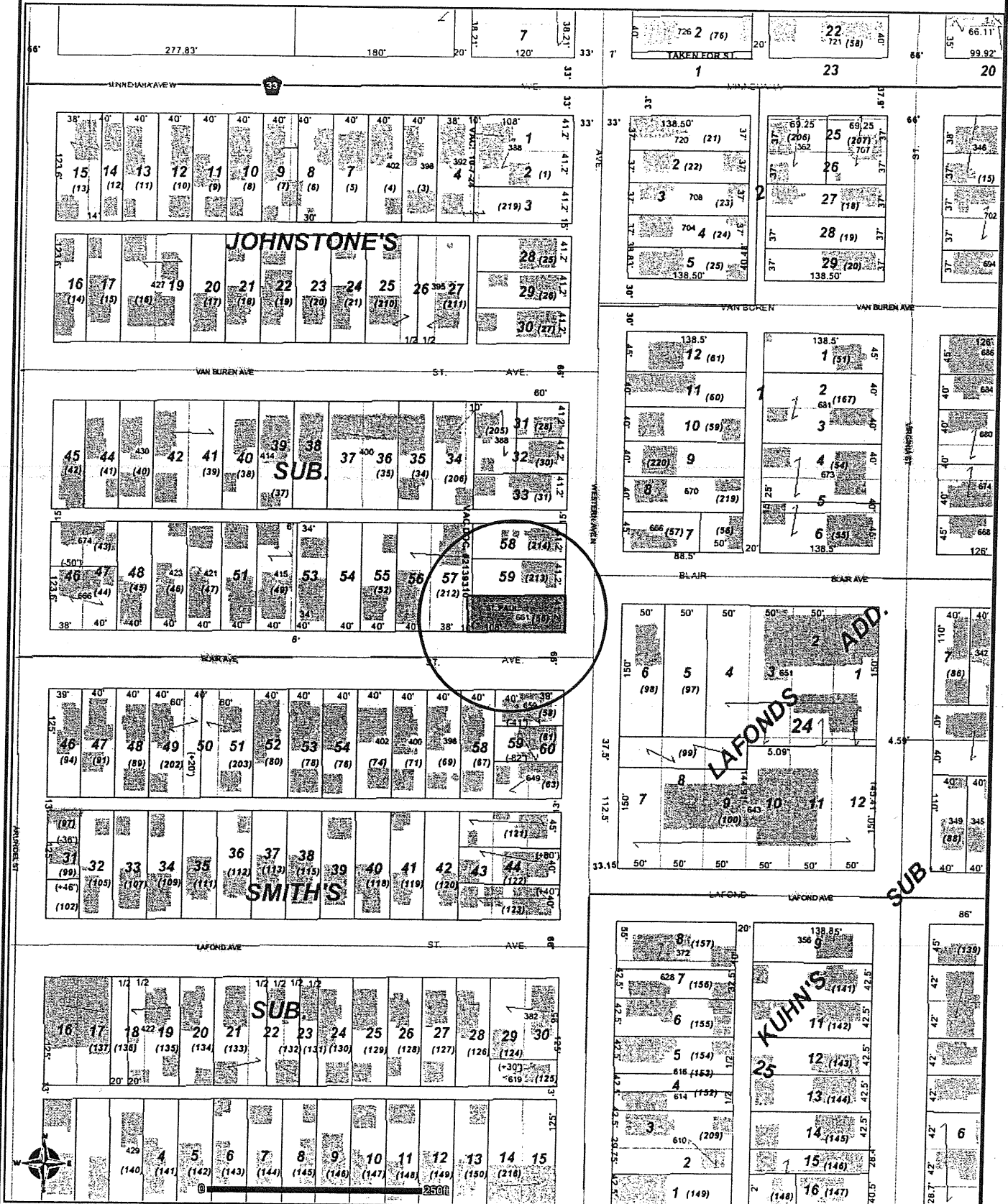
36-29-23-23-0104



**DISCLAIMER:** This map is neither a legally recorded map nor a survey and is not intended to be used as one. This map is a compilation of records, information and data located in various city, county, state and federal offices and other sources regarding the area shown, and is to be used for reference purposes only.  
**SOURCES:** Ramsey County (October 29, 2012), The Lawrence Group/October 29, 2012 for County parcel and property records data; October 2012 for commercial

# CD 3 661 Western Avenue North

36-29-23-21-0056



DISCLAIMER: This map is neither a legally recorded map nor a survey and is not intended to be used as one. This map is a compilation of records, information and data located in various city, county, state and federal offices and other sources regarding the area shown, and is to be used for reference purposes only.

SOURCES: Ramsey County (July 2, 2012), The Lawrence Group; July 2, 2012 for County parcel and property records data; July 2012 for commercial and residential

# CD 3 E of 337 Sherburne/Behind 515-519 Farrington (333 Sherburne Ave)

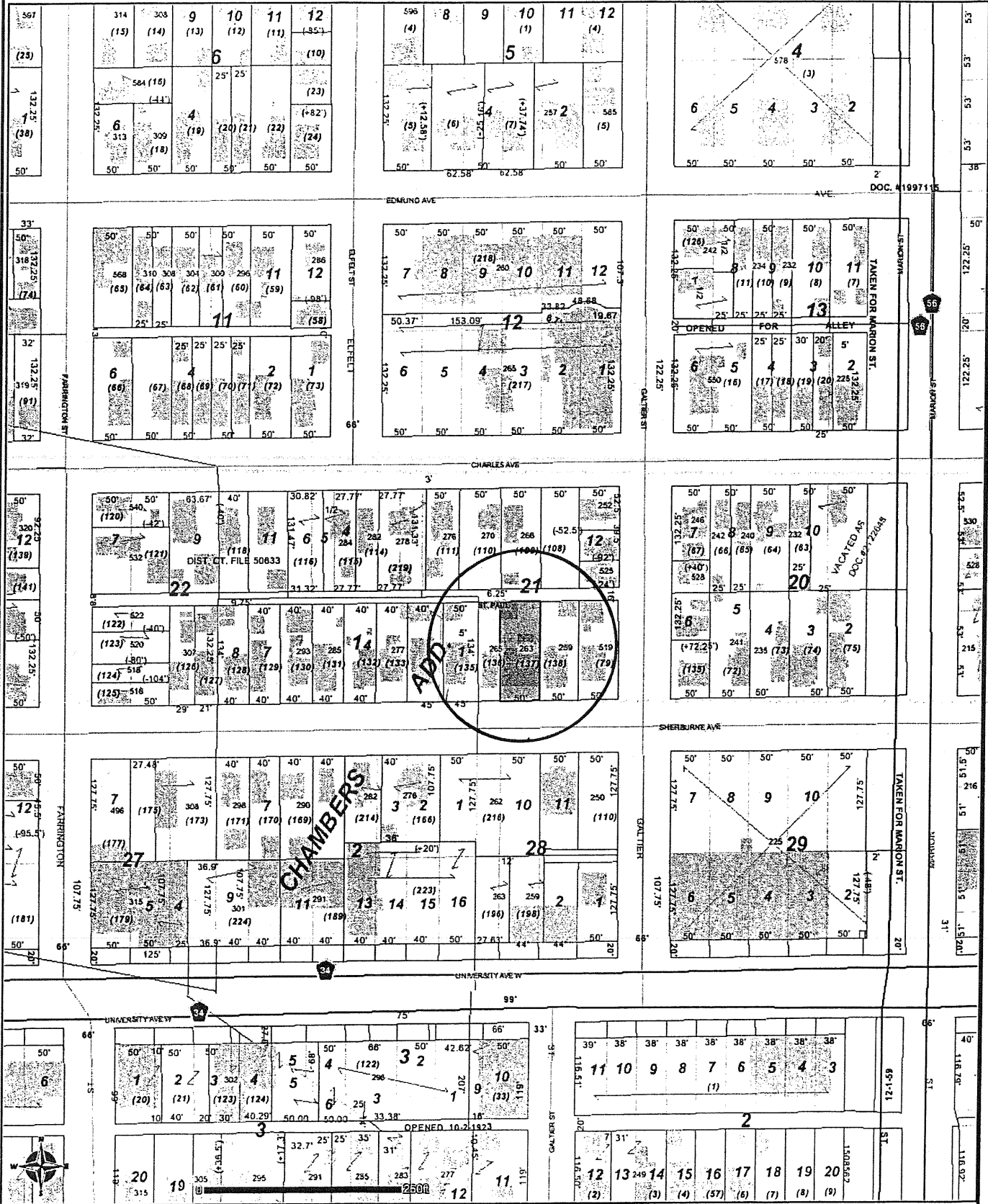
36-29-23-13-0148



DISCLAIMER: This map is neither a legally recorded map nor a survey and is not intended to be used as one. This map is a compilation of records, information and data located in various city, county, state and federal offices and other sources regarding the area shown, and is to be used for reference purposes only.  
 SOURCES: Ramsey County (October 29, 2012), The Lawrence Group, October 29, 2012 for County parcel and property records data; October 2012 for commercial

# CD 3 Between 259-265 Sherburne Ave (263 Sherburne Ave)

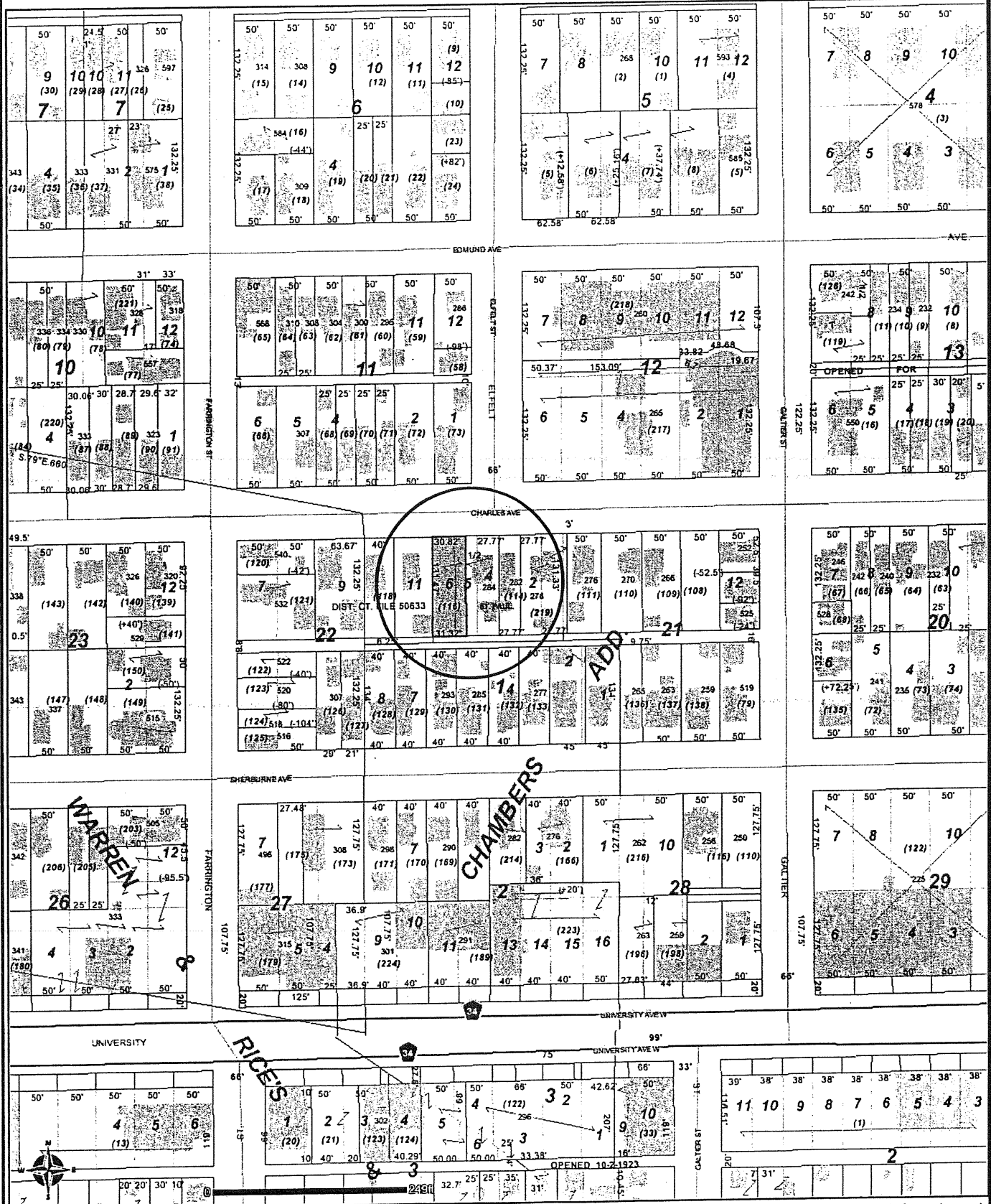
36-29-23-13-0137



DISCLAIMER: This map is neither a legally recorded map nor a survey and is not intended to be used as one. This map is a compilation of records, information and data located in various city, county, state and federal offices and other sources regarding the area shown, and is to be used for reference purposes only.  
 SOURCES: Ramsey County (October 29, 2012), The Lawrence Group/October 29, 2012 for County parcel and property records data; October 2012 for commercial

# CD 3 Between 284-294 Charles Ave (290 Charles Ave)

36-29-23-13-0116

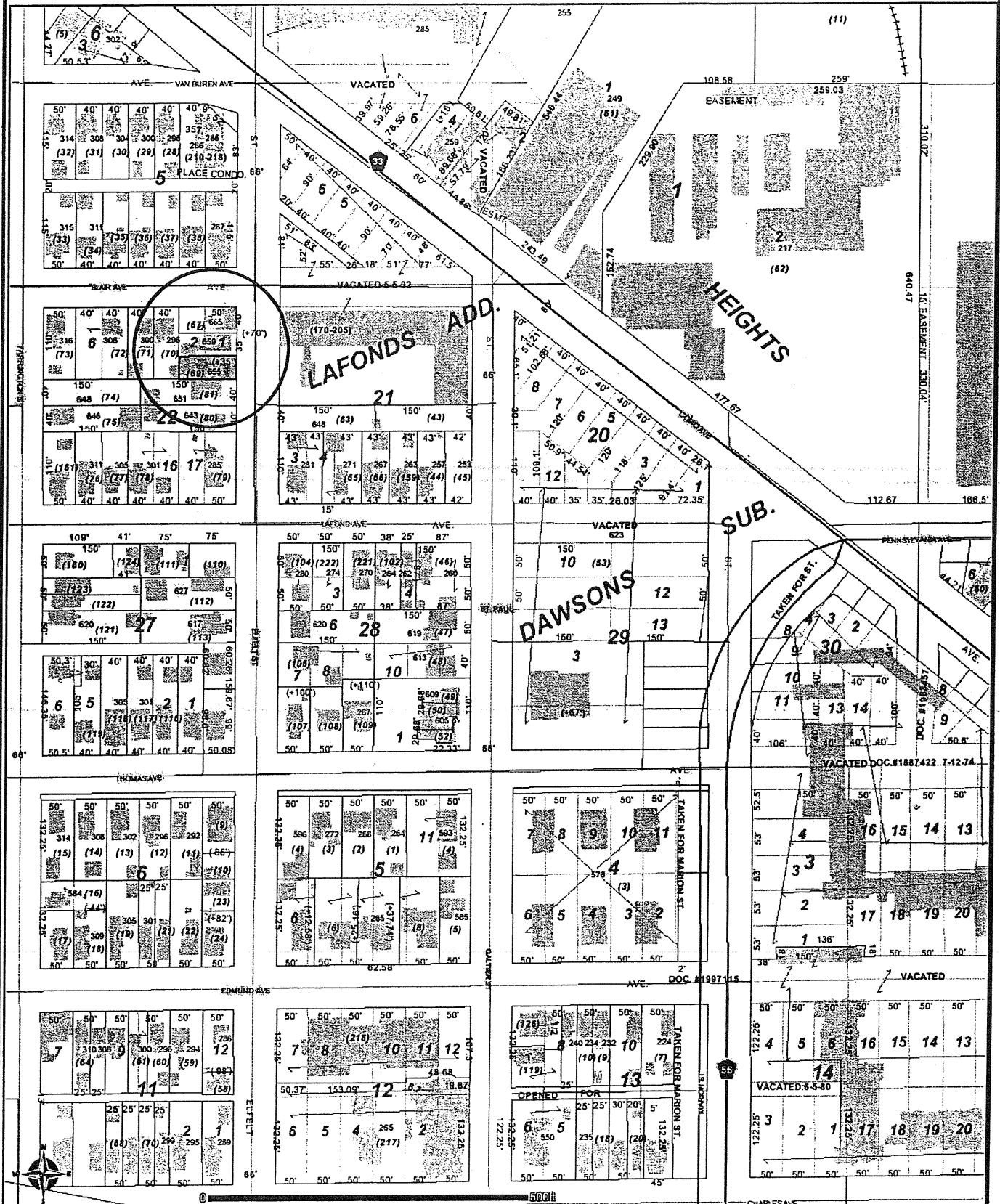


DISCLAIMER: This map is neither a legally recorded map nor a survey and is not intended to be used as one. This map is a compilation of records, information and data located in various city, county, state and federal offices and other sources regarding the area shown, and is to be used for reference purposes only.  
 SOURCES: Ramsey County (October 29, 2012), The Lawrence Group, October 29, 2012 for County parcel and property records data; October 2012 for commercial



# CD 3 Between 651-659 Elfelt St (655 Elfelt St)

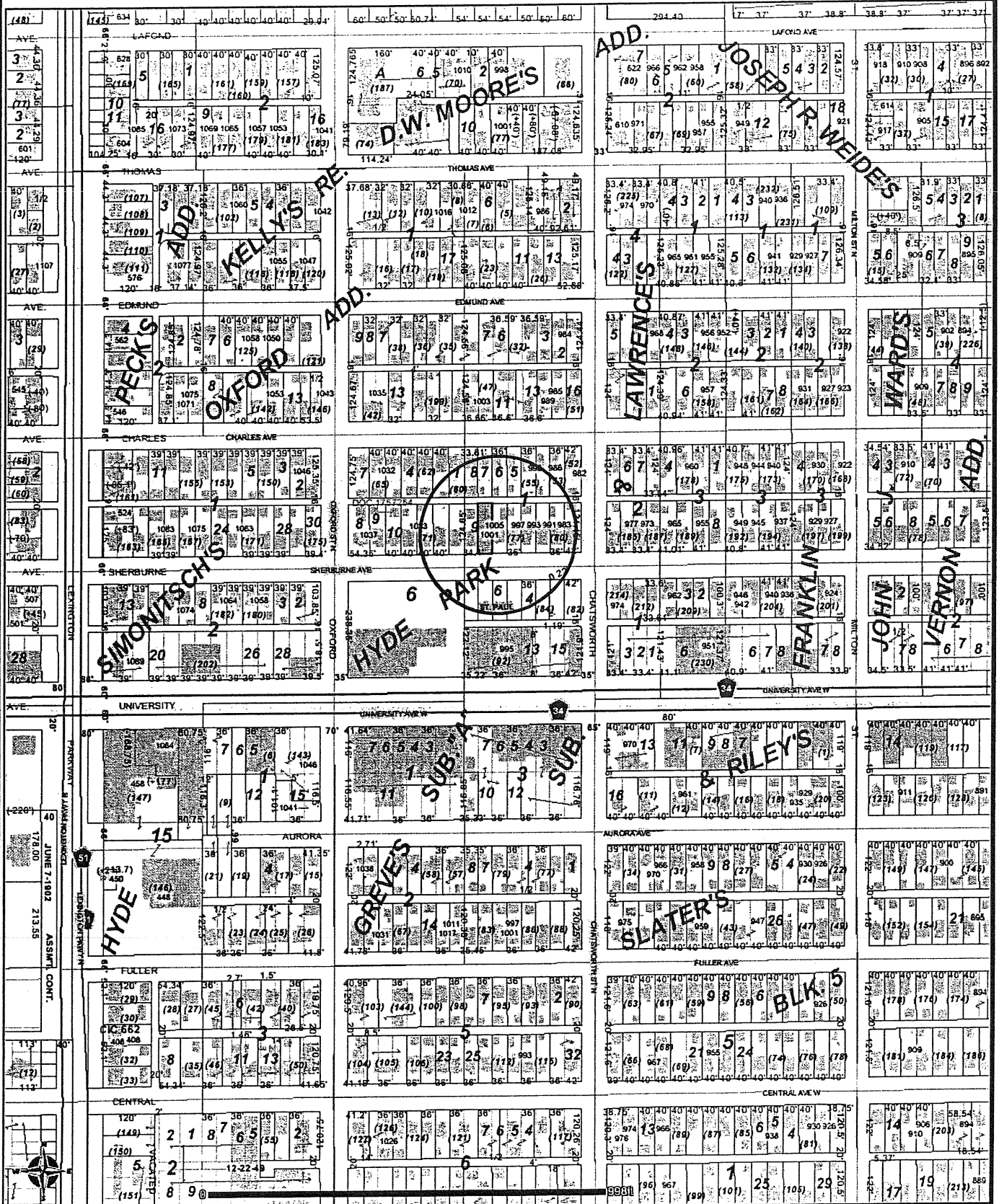
36-29-23-12-0069



DISCLAIMER: This map is neither a legally recorded map nor a survey and is not intended to be used as one. This map is a compilation of records, information and data located in various city, county, state and federal offices and other sources regarding the area shown, and is to be used for reference purposes only.  
 SOURCES: Ramsey County (July 2, 2012), The Lawrence Group; July 2, 2012 for County parcel and property records data; July 2012 for commercial and residential

# CD 3 Between 1001-1009 Sherburne Ave (1005 Sherburne Ave)

35-29-23-23-0075



DISCLAIMER: This map is neither a legally recorded map nor a survey and is not intended to be used as one. This map is a compilation of records, information and data located in various city, county, state and federal offices and other sources regarding the area shown, and is to be used for reference purposes only.  
 SOURCES: Ramsey County (July 2, 2012), The Lawrence Group; July 2, 2012 for County parcel and property records data; July 2012 for commercial and residential

# CD 3 Between 870-876 Lafond Ave (872 Lafond Ave)

35-29-23-21-0022



DISCLAIMER: This map is neither a legally recorded map nor a survey and is not intended to be used as one. This map is a compilation of records, information and data located in various city, county, state and federal offices and other sources regarding the area shown, and is to be used for reference purposes only.  
 SOURCES: Ramsey County (July 2, 2012), The Lawrence Group; July 2, 2012 for County parcel and property records data; July 2012 for commercial and residential

# CD 3 Between 686-694 Sherburne Ave (688 Sherburne Ave)

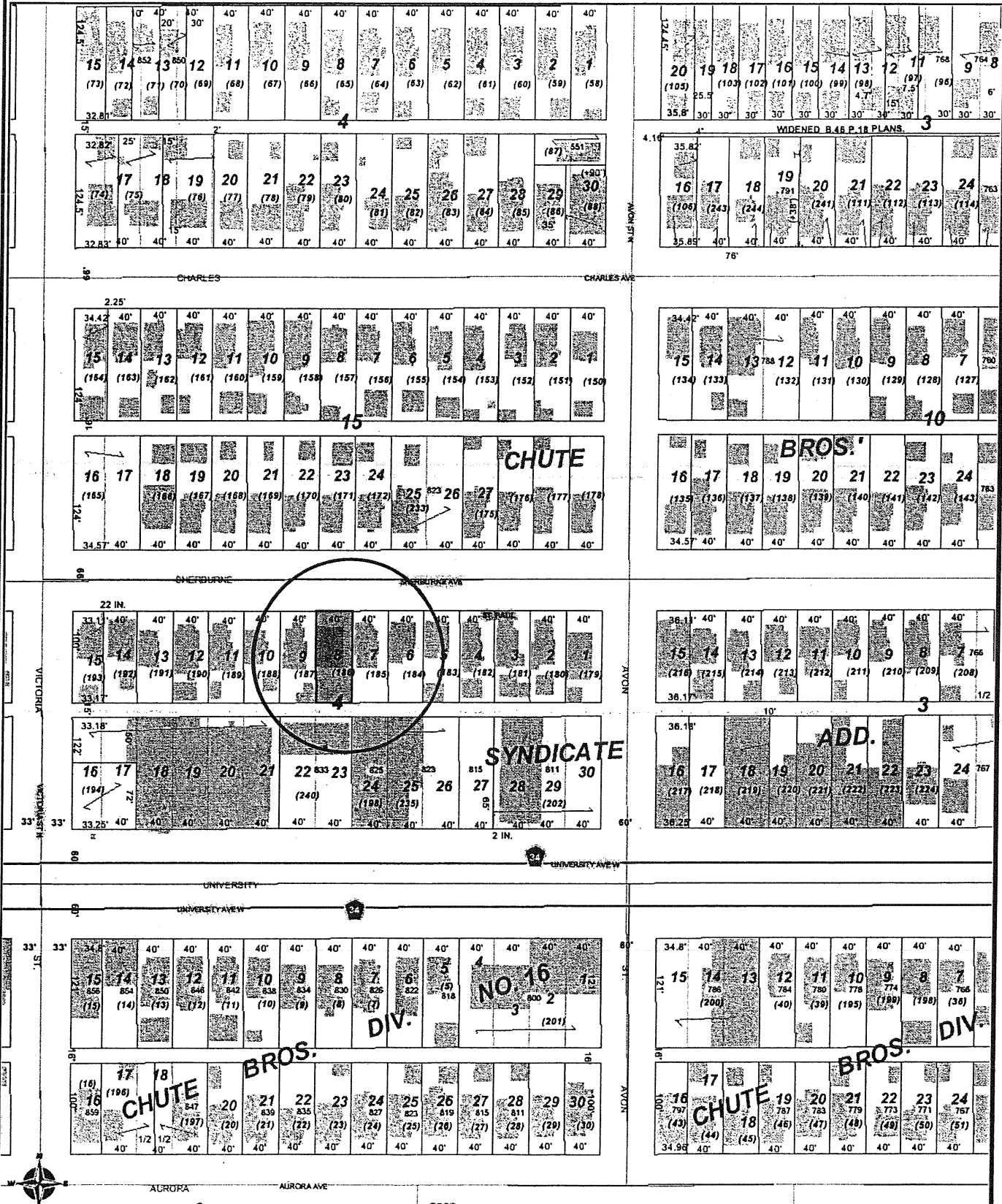
35-29-23-14-0184



DISCLAIMER: This map is neither a legally recorded map nor a survey and is not intended to be used as one. This map is a compilation of records, information and data located in various city, county, state and federal offices and other sources regarding the area shown, and is to be used for reference purposes only.  
 SOURCES: Ramsey County (July 2, 2012), The Lawrence Group; July 2, 2012 for County parcel and property records data; July 2012 for commercial and residential

# CD 3 Between 826-832 Sherburne Ave (830 Sherburne Ave)

35-29-23-13-0186



DISCLAIMER: This map is neither a legally recorded map nor a survey and is not intended to be used as one. This map is a compilation of records, information and data located in various city, county, state and federal offices and other sources regarding the area shown, and is to be used for reference purposes only.  
 SOURCES: Ramsey County (July 2, 2012), The Lawrence Group, July 2, 2012 for County parcel and property records data; July 2012 for commercial and residential

# CD 3 Between 643-651 Blair Ave (647 Blair Ave)

35-29-23-11-0105



DISCLAIMER: This map is neither a legally recorded map nor a survey and is not intended to be used as one. This map is a compilation of records, information and data located in various city, county, state and federal offices and other sources regarding the area shown, and is to be used for reference purposes only.  
 SOURCES: Ramsey County (July 2, 2012), The Lawrence Group; July 2, 2012 for County parcel and property records data; July 2012 for commercial and residential

# CD 3 North of 772 Jackson St (Corner lot) (780 Jackson St)

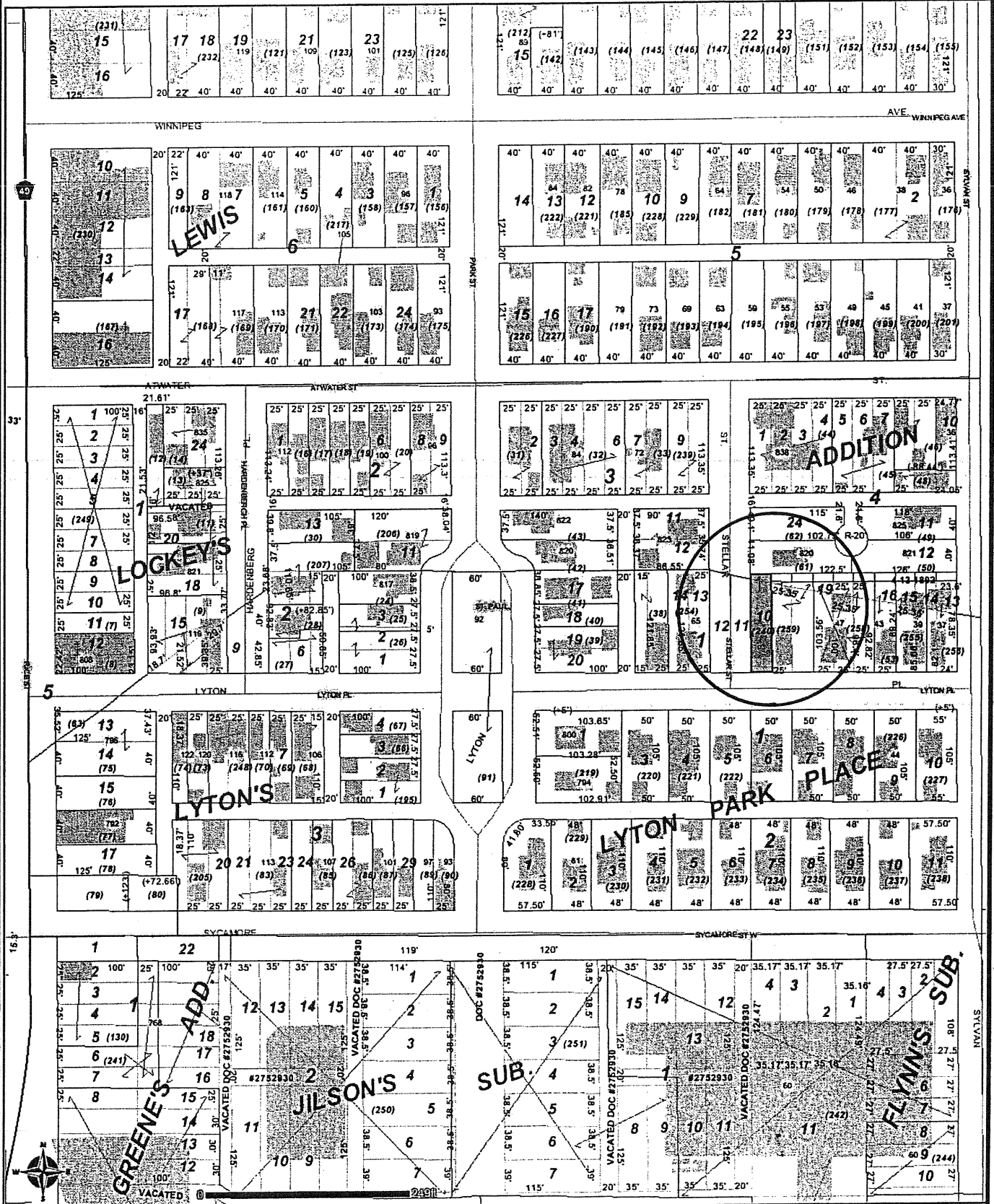
30-29-22-34-0043



DISCLAIMER: This map is neither a legally recorded map nor a survey and is not intended to be used as one. This map is a compilation of records, information and data located in various city, county, state and federal offices and other sources regarding the area shown, and is to be used for reference purposes only.  
 SOURCES: Ramsey County (October 29, 2012), The Lawrence Group; October 29, 2012 for County parcel and property records data; October 2012 for commercial

# CD 3 West of 55 Lyton Place (57 Lyton Place)

30-29-22-33-0240

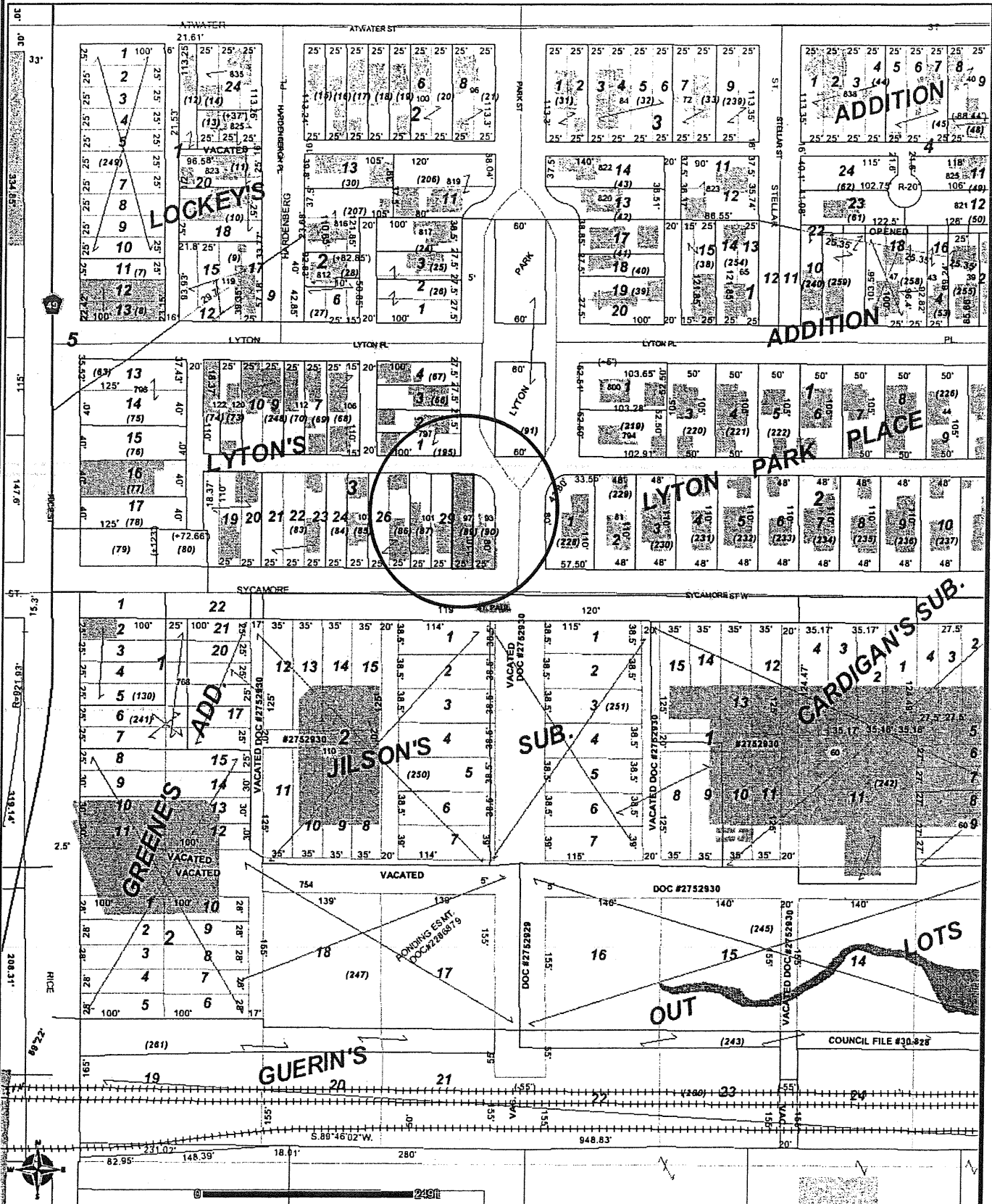


DISCLAIMER: This map is neither a legally recorded map nor a survey and is not intended to be used as one. This map is a compilation of records, information and data located in various city, county, state and federal offices and other sources regarding the area shown, and is to be used for reference purposes only.  
 SOURCES: Ramsey County (July 2, 2012), The Lawrence Group; July 2, 2012 for County parcel and property records data; July 2012 for commercial and residential



# CD 3 Between 93-99 Sycamore St W (97 Sycamore St W)

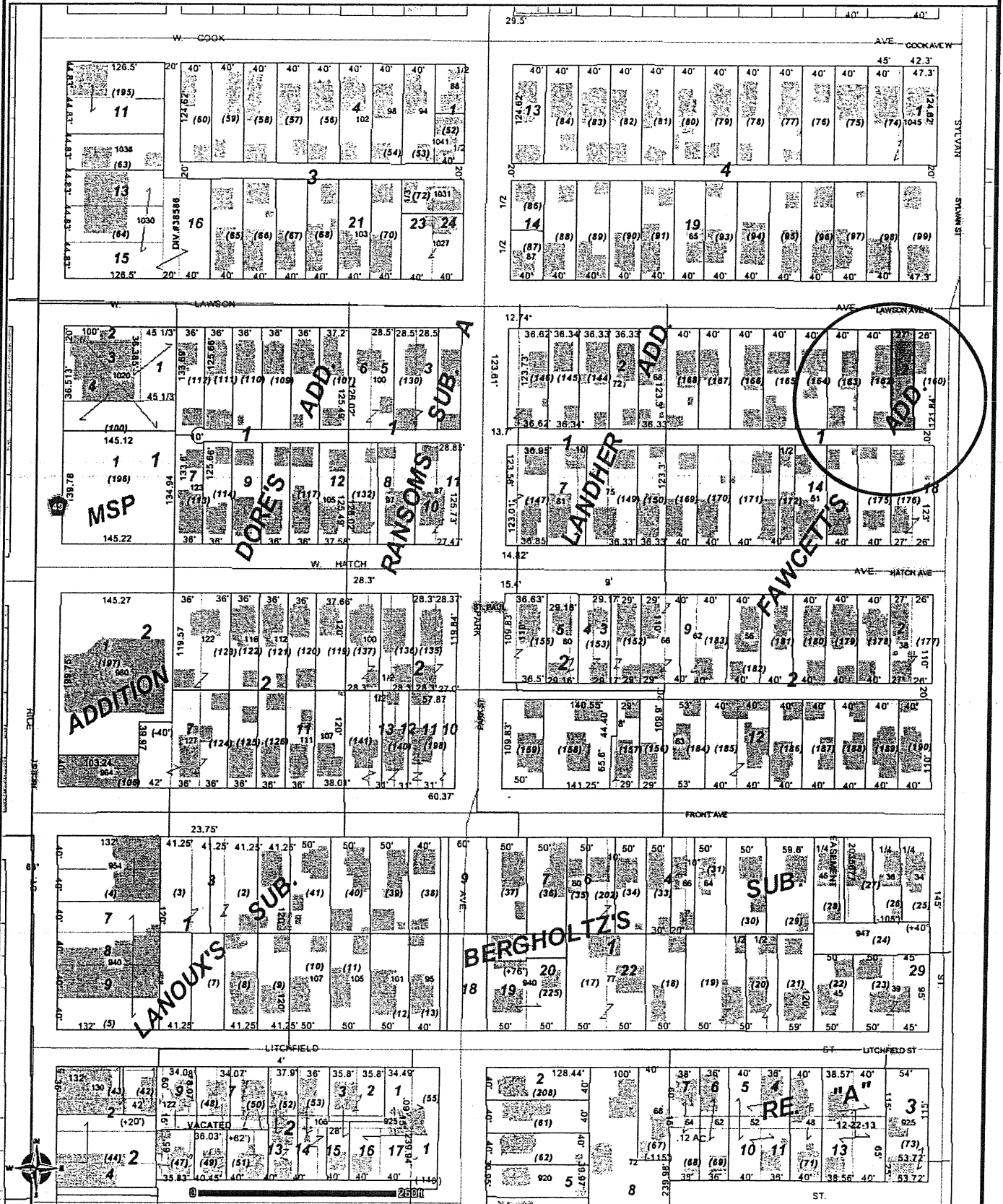
30-29-22-33-0089



DISCLAIMER: This map is neither a legally recorded map nor a survey and is not intended to be used as one. This map is a compilation of records, information and data located in various city, county, state and federal offices and other sources regarding the area shown, and is to be used for reference purposes only.  
 SOURCES: Ramsey County (July 2, 2012), The Lawrence Group, July 2, 2012 for County parcel and property records data; July 2012 for commercial and residential

# CD 3 Between 34-40 Lawson Ave W (38 Lawson Ave W)

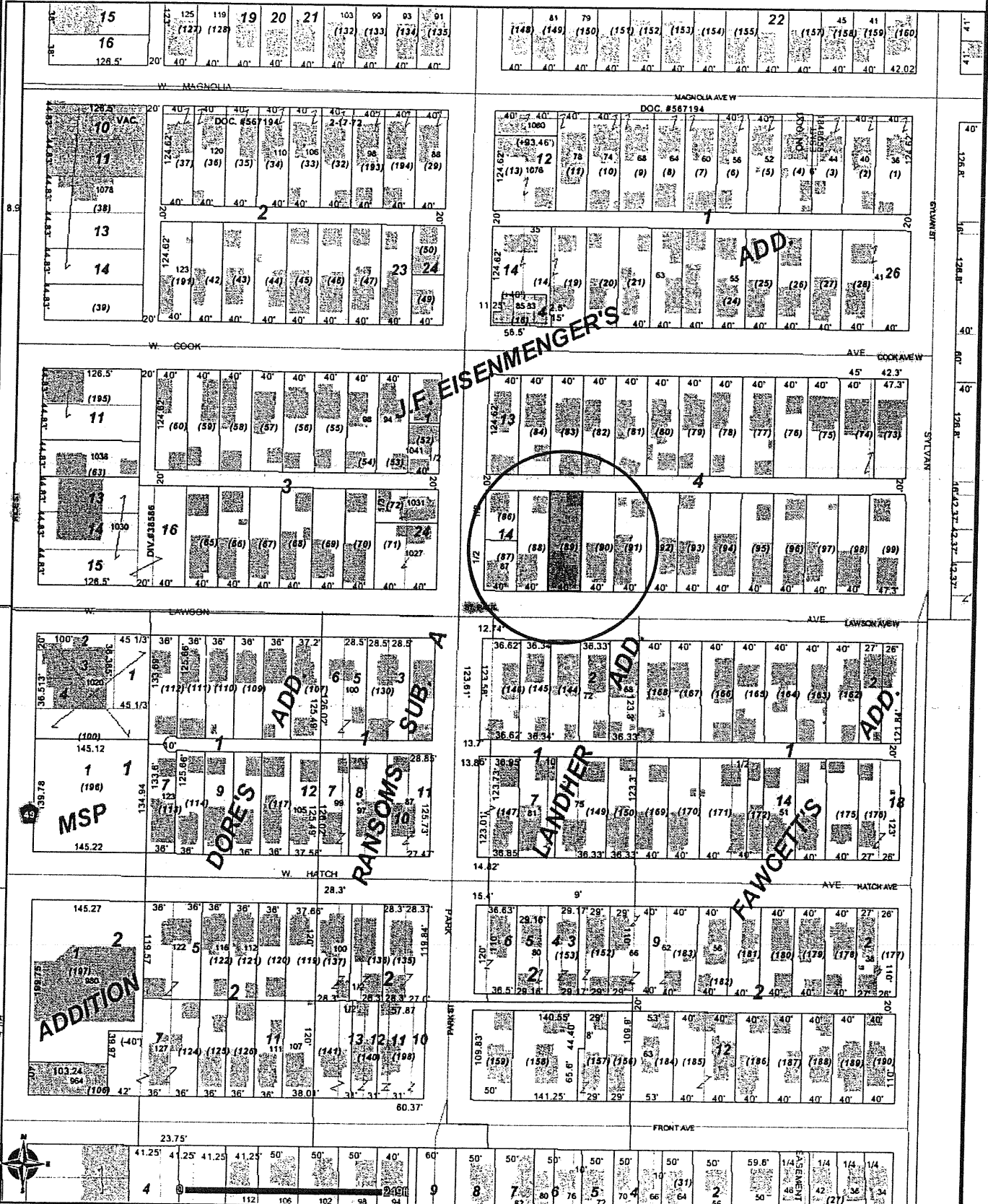
30-29-22-23-0161



DISCLAIMER: This map is neither a legally recorded map nor a survey and is not intended to be used as one. This map is a compilation of records, information and data located in various city, county, state and federal offices and other sources regarding the area shown, and is to be used for reference purposes only.  
 SOURCES: Ramsey County (July 2, 2012), The Lawrence Group; July 2, 2012 for County parcel and property records data; July 2012 for commercial and residential

# CD 3 Between 75-83 Lawson Ave W (79 Lawson Ave W)

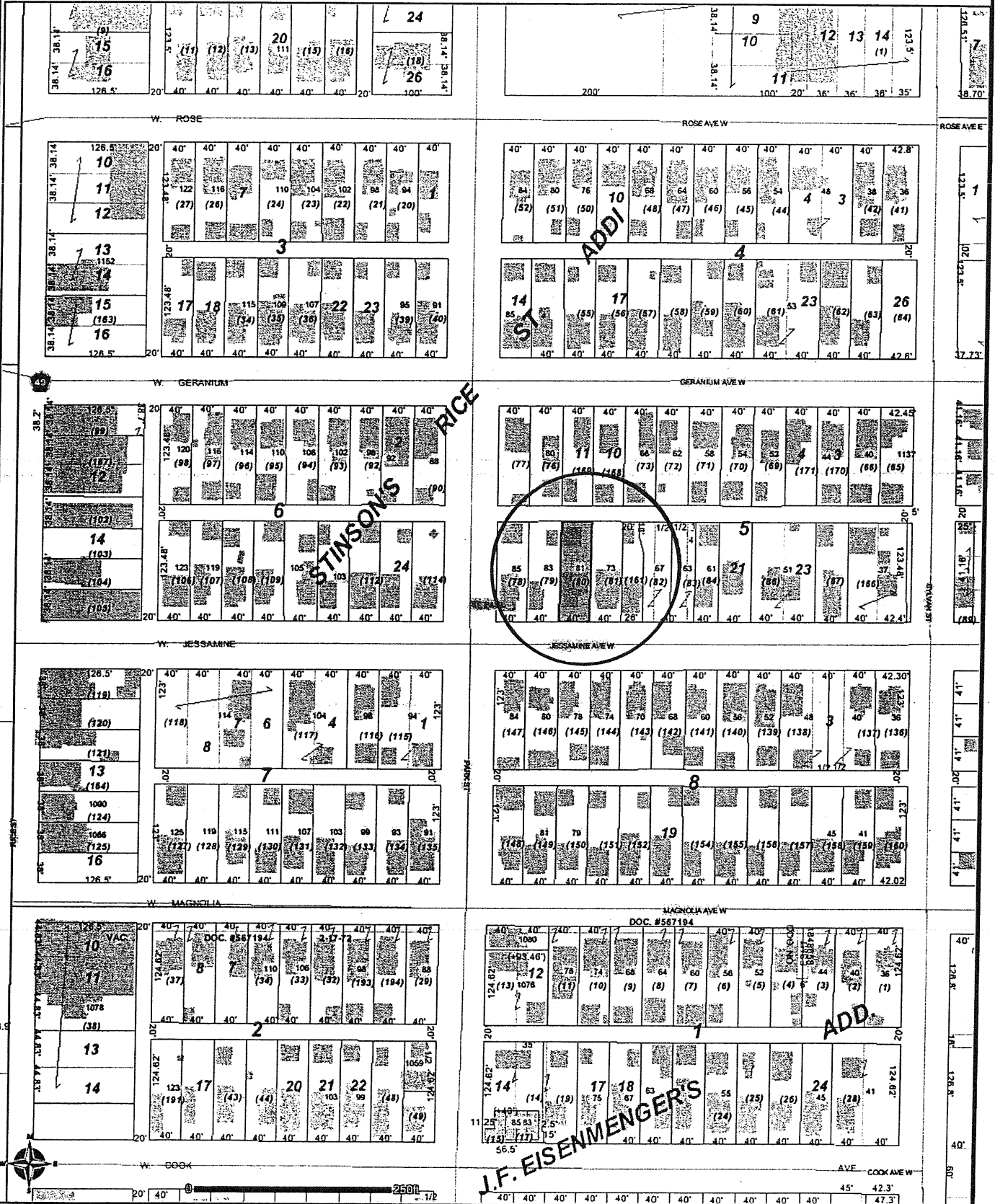
30-29-22-23-0089



DISCLAIMER: This map is neither a legally recorded map nor a survey and is not intended to be used as one. This map is a compilation of records, information and data located in various city, county, state and federal offices and other sources regarding the area shown, and is to be used for reference purposes only.  
 SOURCES: Ramsey County (July 2, 2012), The Lawrence Group; July 2, 2012 for County parcel and property records data; July 2012 for commercial and residential

# CD 3 Between 73-83 Jessamin Ave W (81 Jessamine Ave W)

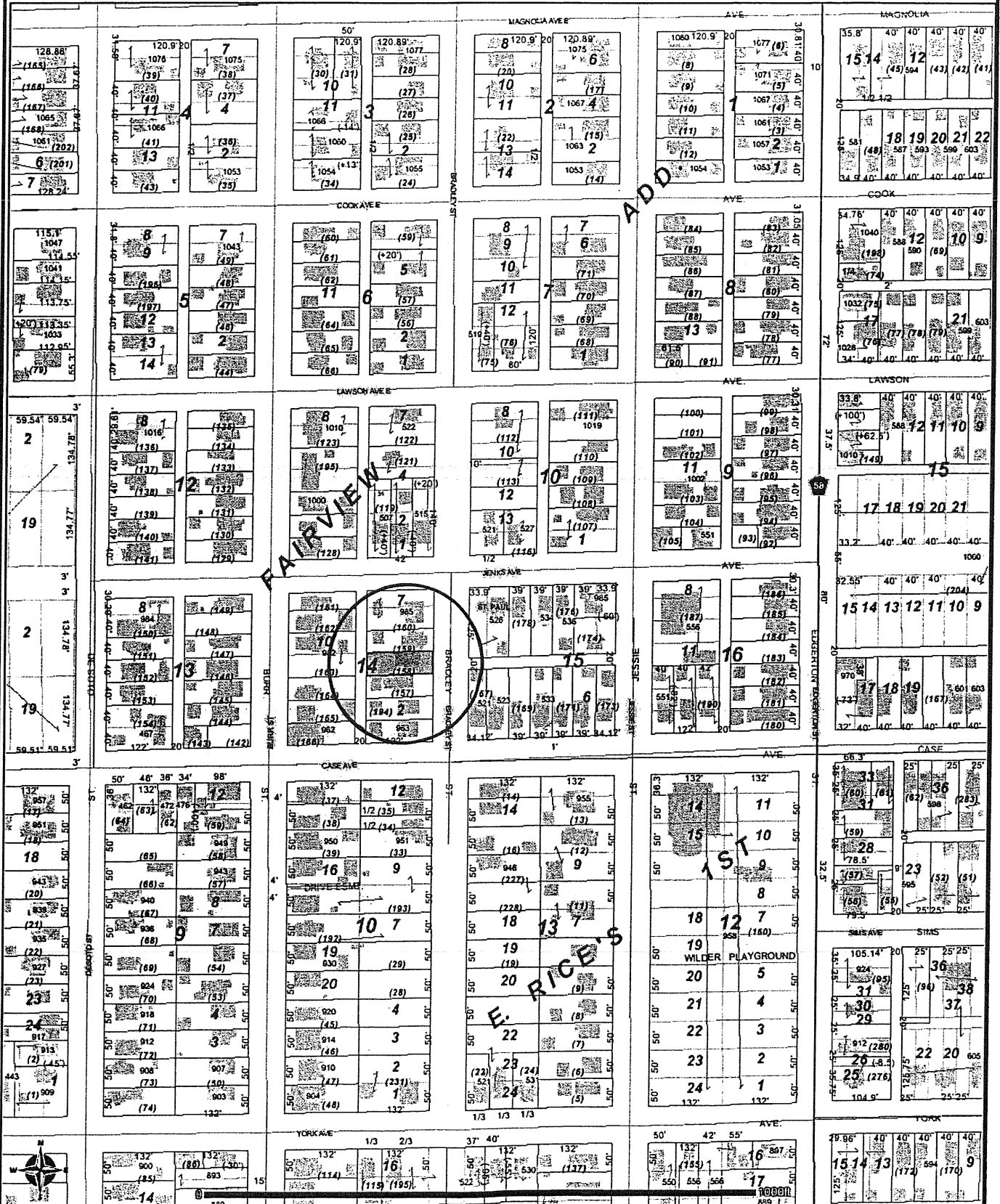
30-29-22-22-0080



DISCLAIMER: This map is neither a legally recorded map nor a survey and is not intended to be used as one. This map is a compilation of records, information and data located in various city, county, state and federal offices and other sources regarding the area shown, and is to be used for reference purposes only.  
 SOURCES: Ramsey County (July 2, 2012), The Lawrence Group, July 2, 2012 for County parcel and property records data; July 2012 for commercial and residential

# CD 3 Between 973-981 Bradley St (975 Bradley St)

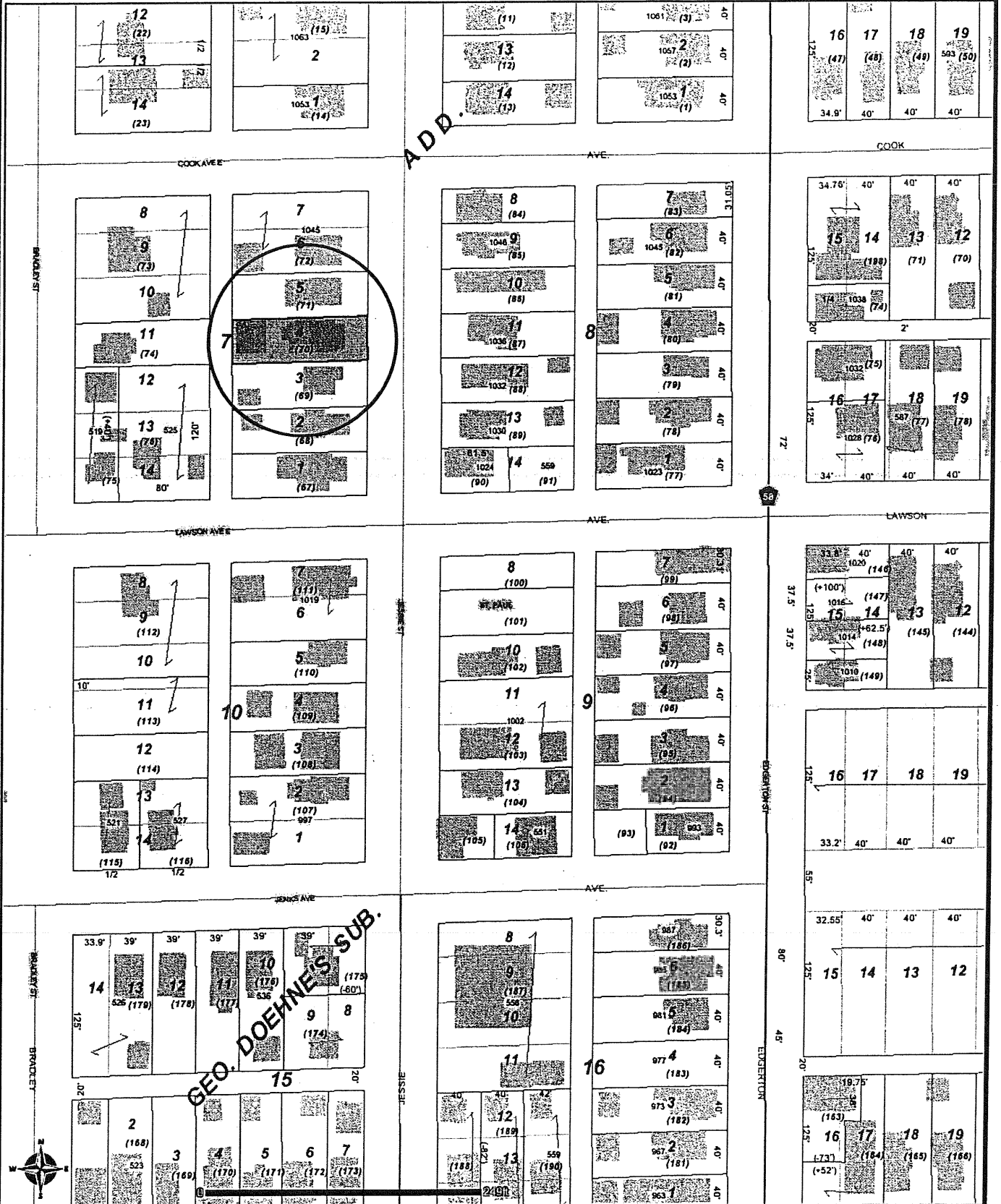
29-29-22-24-0158



DISCLAIMER: This map is neither a legally recorded map nor a survey and is not intended to be used as one. This map is a compilation of records, information and data located in various city, county, state and federal offices and other sources regarding the area shown, and is to be used for reference purposes only.  
 SOURCES: Ramsey County (July 2, 2012), The Lawrence Group; July 2, 2012 for County parcel and property records data; July 2012 for commercial and residential

# CD 3 Between 1033-1041 Jessie St (1037 Jessie St)

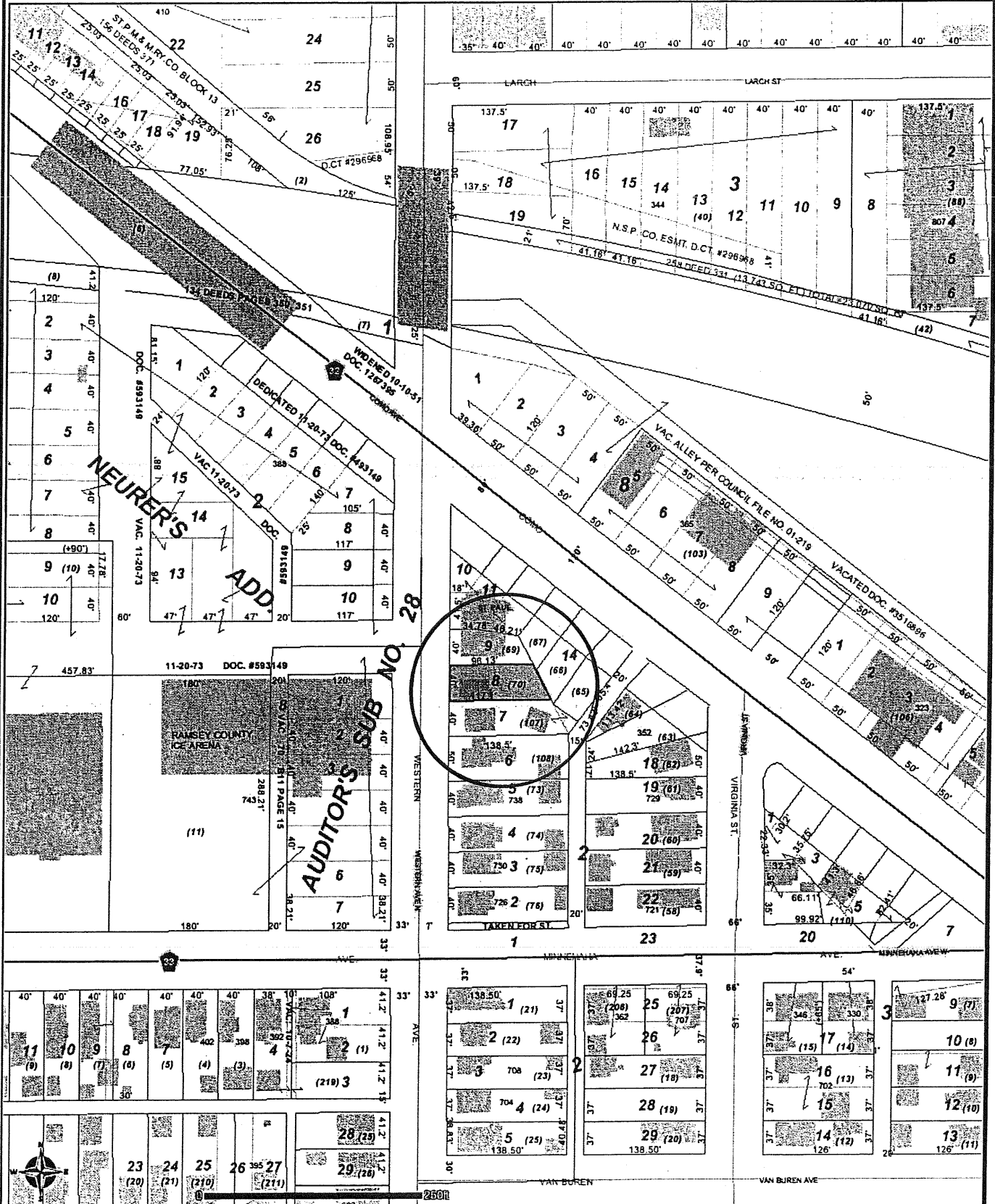
29-29-22-24-0070



DISCLAIMER: This map is neither a legally recorded map nor a survey and is not intended to be used as one. This map is a compilation of records, information and data located in various city, county, state and federal offices and other sources regarding the area shown, and is to be used for reference purposes only.  
 SOURCES: Ramsey County (July 2, 2012), The Lawrence Group, July 2, 2012 for County parcel and property records data; July 2012 for commercial and residential

# CD 3 750 Western Avenue North

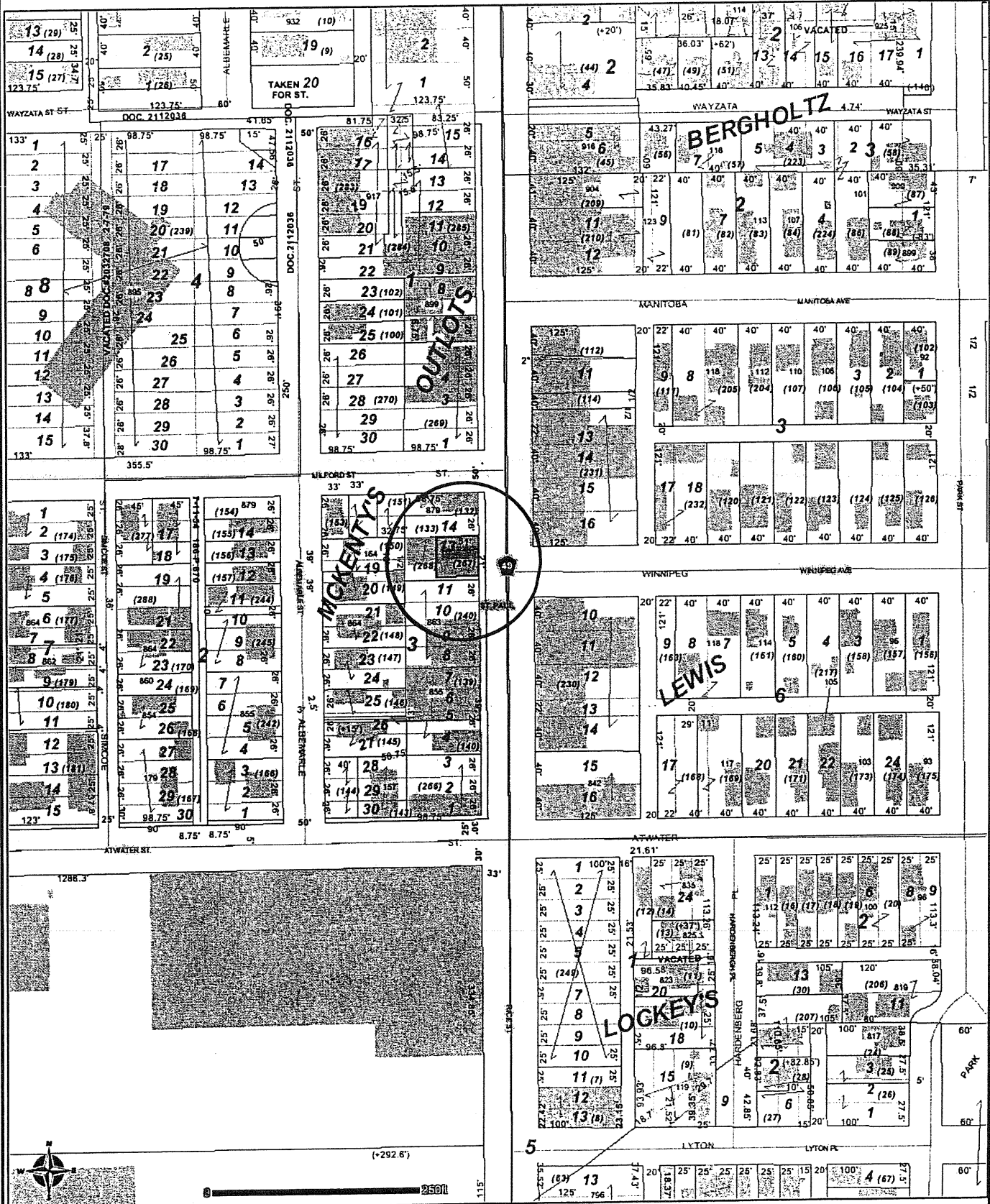
25-29-23-43-0070



DISCLAIMER: This map is neither a legally recorded map nor a survey and is not intended to be used as one. This map is a compilation of records, information and data located in various city, county, state and federal offices and other sources regarding the area shown, and is to be used for reference purposes only.  
 SOURCES: Ramsey County (July 2, 2012), The Lawrence Group; July 2, 2012 for County parcel and property records data; July 2012 for commercial and residential

# CD 3 873 Rice Street

25-29-23-41-0267

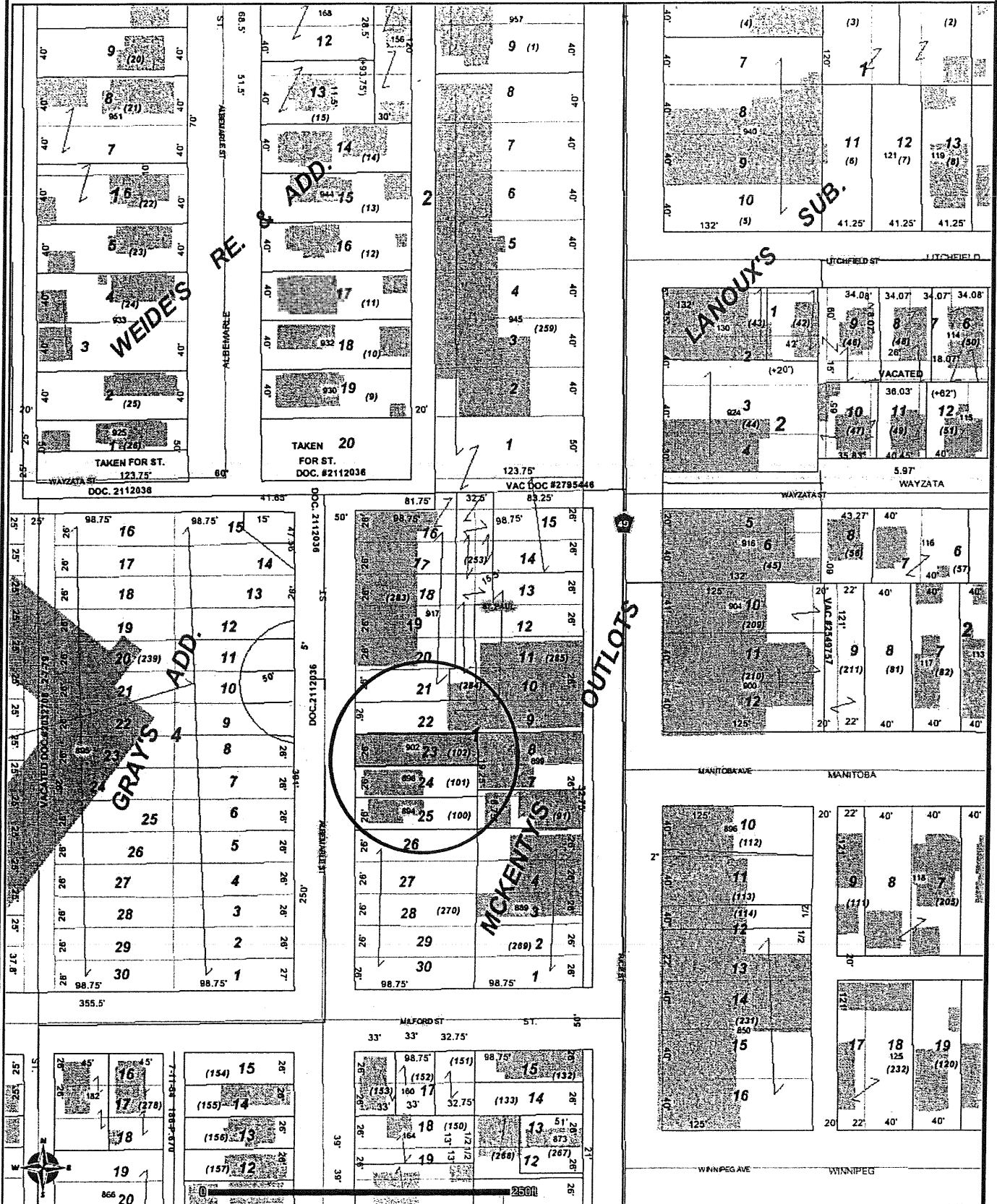


DISCLAIMER: This map is neither a legally recorded map nor a survey and is not intended to be used as one. This map is a compilation of records, information and data located in various city, county, state and federal offices and other sources regarding the area shown, and is to be used for reference purposes only.  
 SOURCES: Ramsey County (July 2, 2012), The Lawrence Group, July 2, 2012 for County parcel and property records data; July 2012 for commercial and residential



# CD 3 North of 898 Albemarle St (902 Albemarle St)

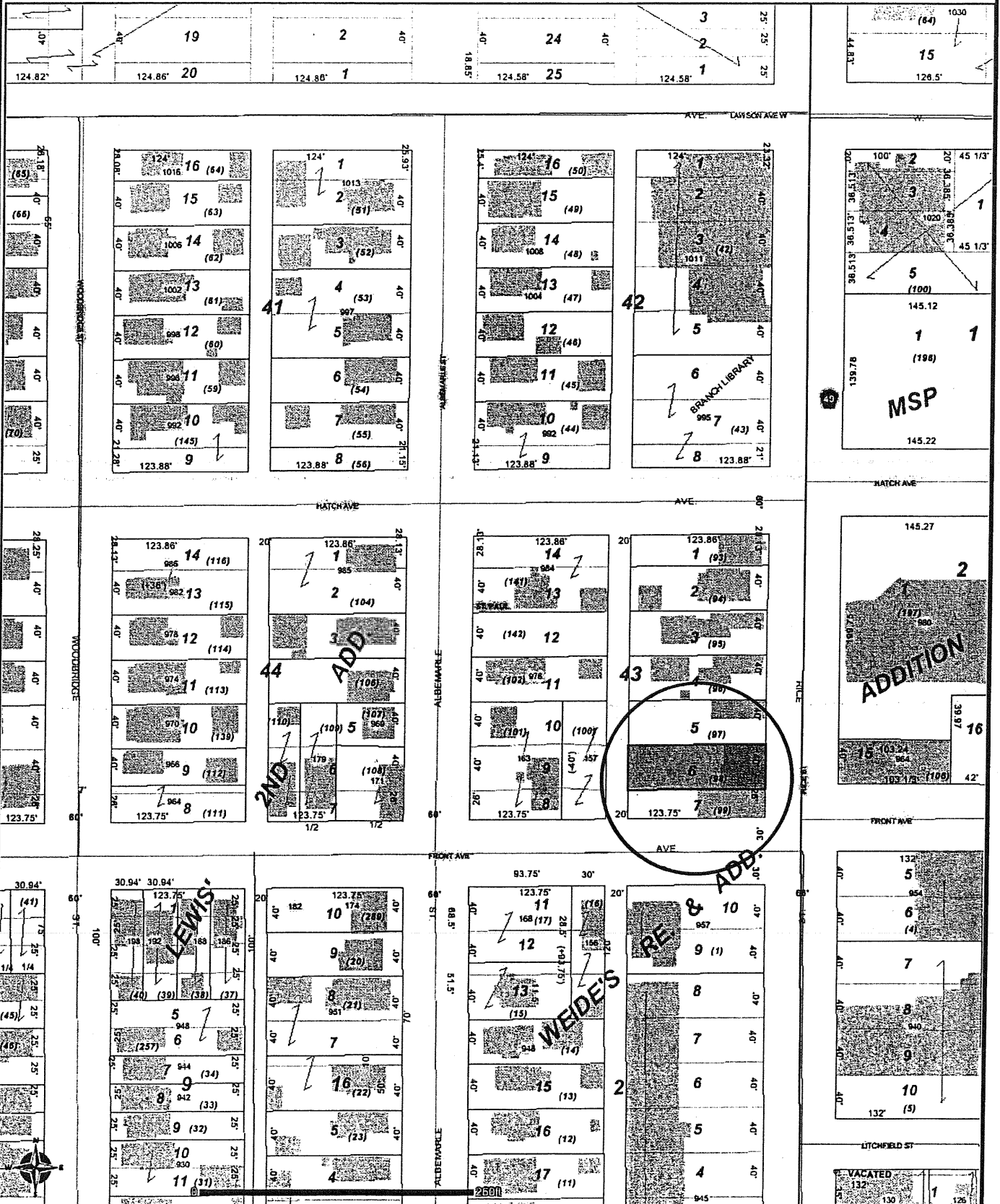
25-29-23-41-0102



DISCLAIMER: This map is neither a legally recorded map nor a survey and is not intended to be used as one. This map is a compilation of records, information and data located in various city, county, state and federal offices and other sources regarding the area shown, and is to be used for reference purposes only.  
 SOURCES: Ramsey County (July 2, 2012), The Lawrence Group, July 2, 2012 for County parcel and property records data; July 2012 for commercial and residential

# CD 3 Between 961-969 Rice St (963 Rice St)

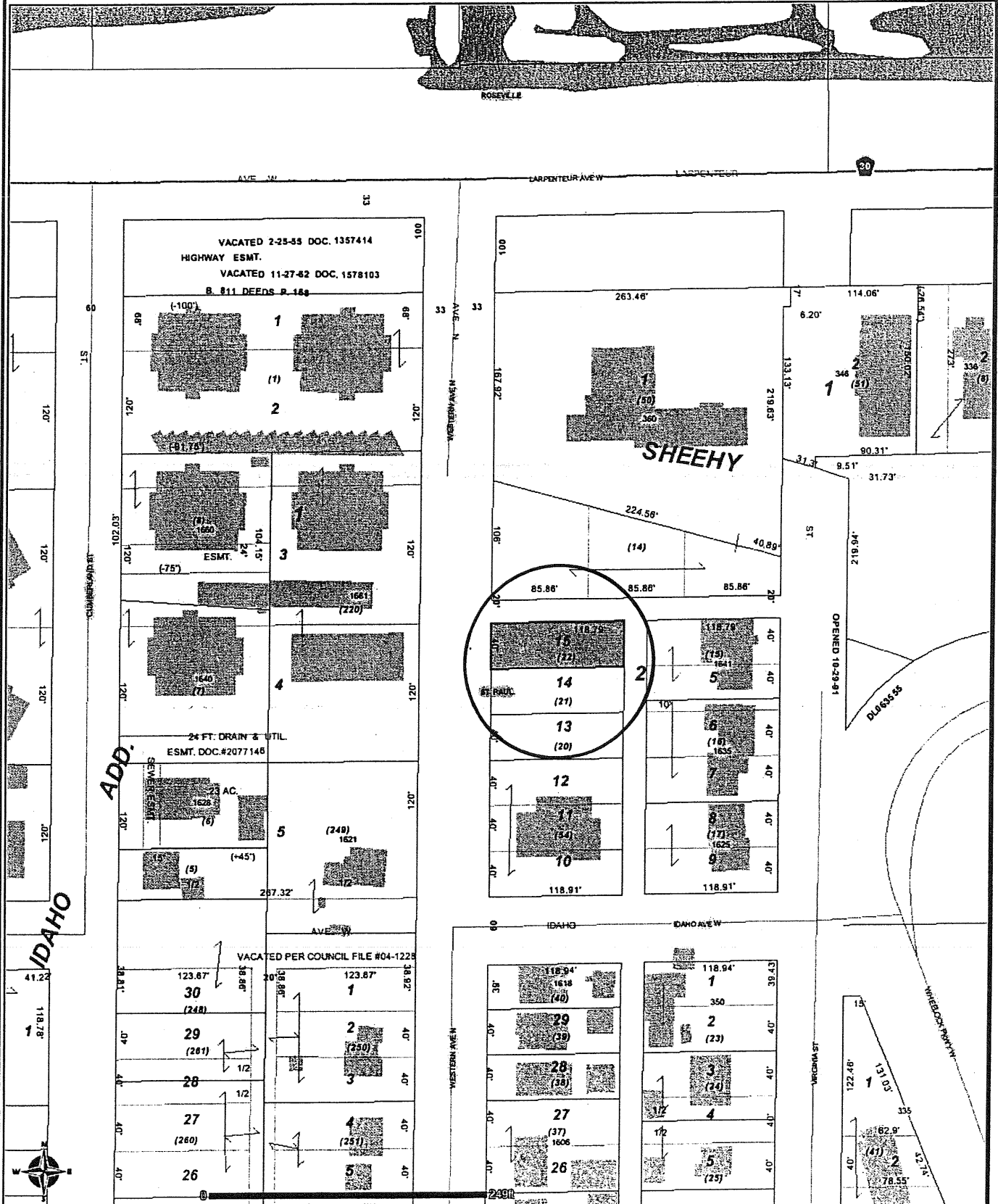
25-29-23-14-0098



DISCLAIMER: This map is neither a legally recorded map nor a survey and is not intended to be used as one. This map is a compilation of records, information and data located in various city, county, state and federal offices and other sources regarding the area shown, and is to be used for reference purposes only.  
 SOURCES: Ramsey County (July 2, 2012), The Lawrence Group; July 2, 2012 for County parcel and property records data; July 2012 for commercial and residential

# CD 3 North of 373 Idaho Ave W (0 Western Ave N)

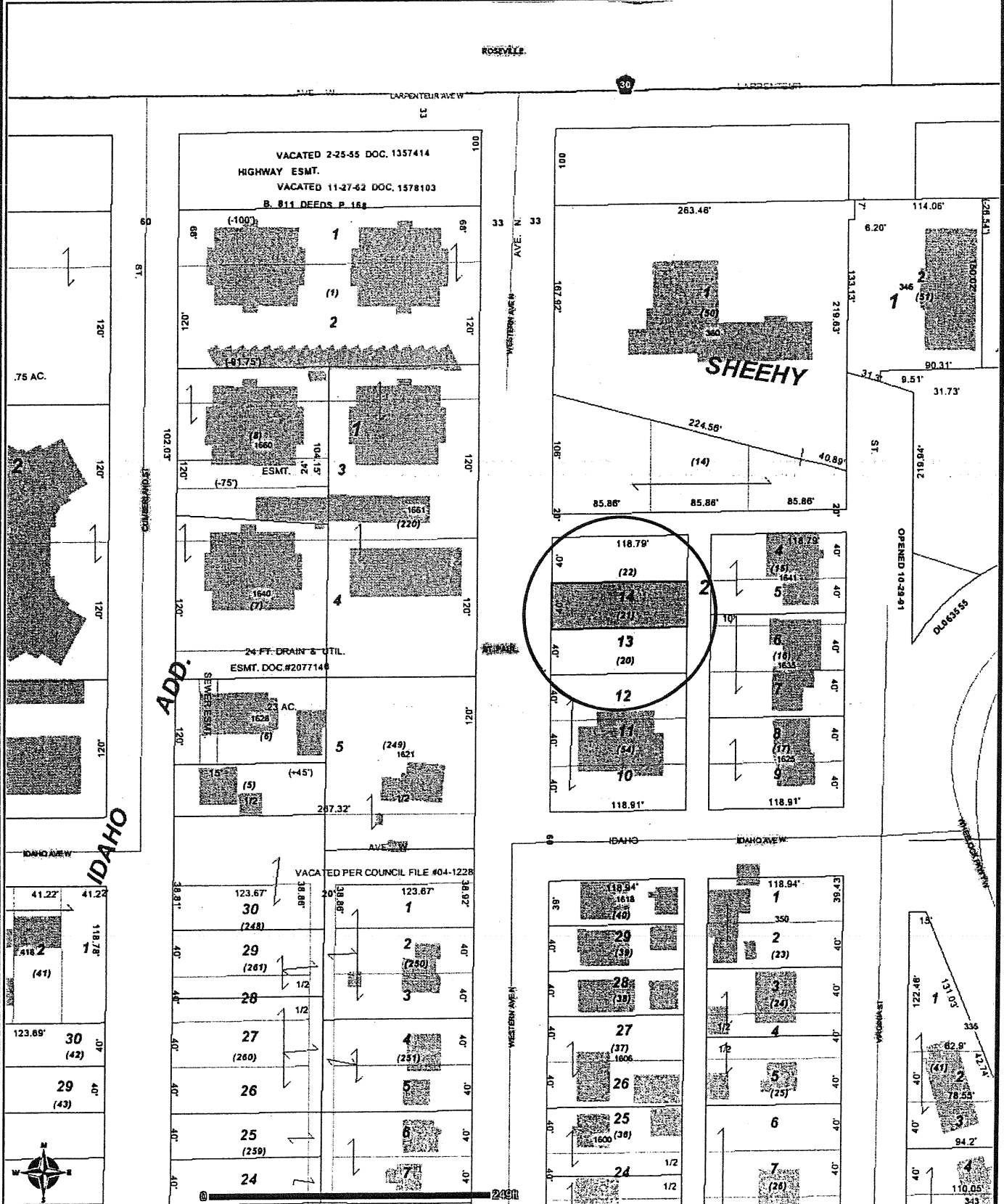
24-29-23-12-0022



DISCLAIMER: This map is neither a legally recorded map nor a survey and is not intended to be used as one. This map is a compilation of records, information and data located in various city, county, state and federal offices and other sources regarding the area shown, and is to be used for reference purposes only.  
 SOURCES: Ramsey County (July 2, 2012), The Lawrence Group; July 2, 2012 for County parcel and property records data; July 2012 for commercial and residential

# CD 3 North of 373 Idaho Ave W (0 Western Ave N)

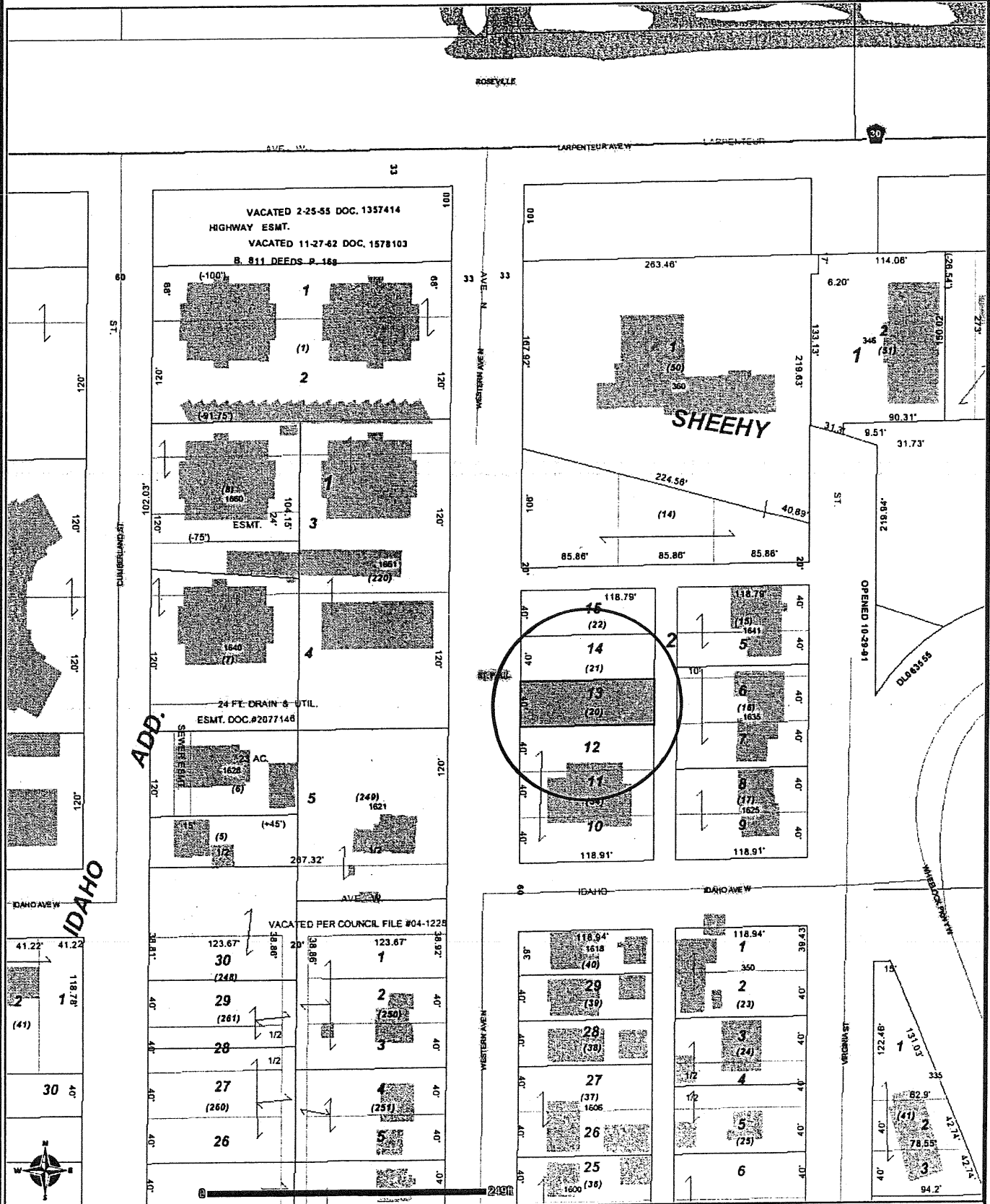
24-29-23-12-0021



**DISCLAIMER:** This map is neither a legally recorded map nor a survey and is not intended to be used as one. This map is a compilation of records, information and data located in various city, county, state and federal offices and other sources regarding the area shown, and is to be used for reference purposes only.  
**SOURCES:** Ramsey County (July 2, 2012), The Lawrence Group; July 2, 2012 for County parcel and property records data; July 2012 for commercial and residential

# CD 3 North of 373 Idaho Ave W (0 Western Ave N)

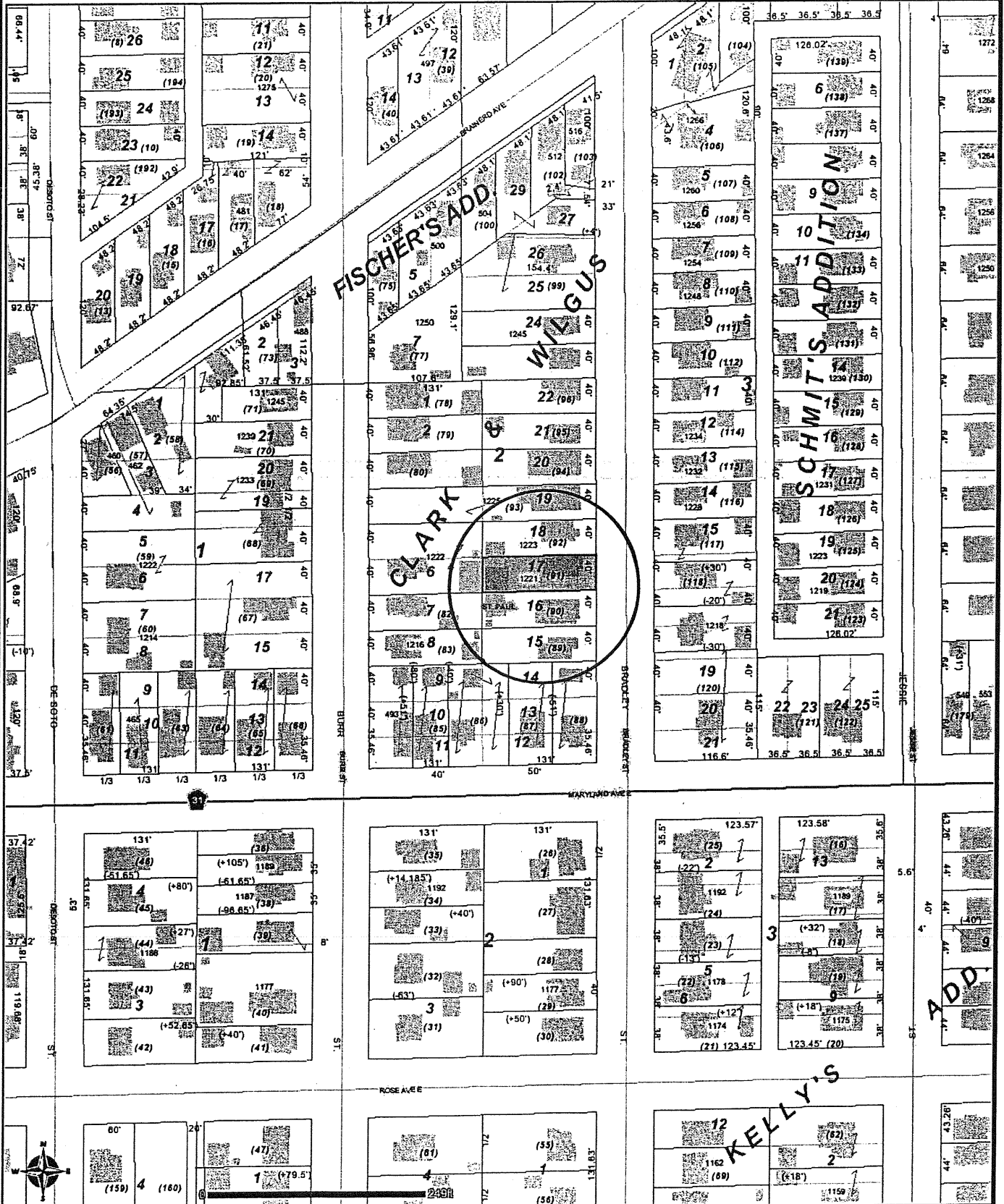
24-29-23-12-0020




**DISCLAIMER:** This map is neither a legally recorded map nor a survey and is not intended to be used as one. This map is a compilation of records, information and data located in various city, county, state and federal offices and other sources regarding the area shown, and is to be used for reference purposes only.  
**SOURCES:** Ramsey County (July 2, 2012), The Lawrence Group; July 2, 2012 for County parcel and property records data; July 2012 for commercial and residential

# CD 3 1221 Bradley Street

20-29-22-34-0091

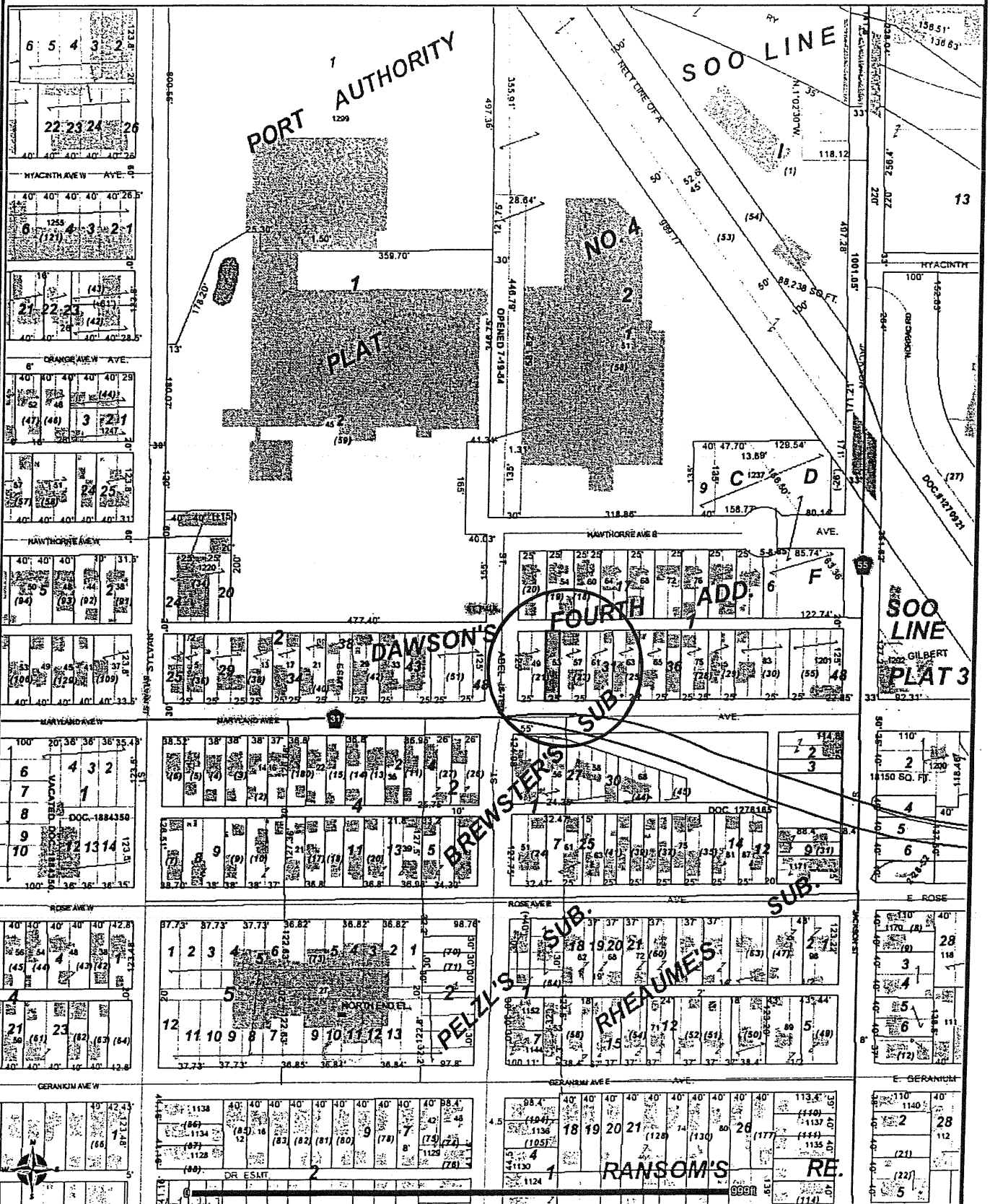


DISCLAIMER: This map is neither a legally recorded map nor a survey and is not intended to be used as one. This map is a compilation of records, information and data located in various city, county, state and federal offices and other sources regarding the area shown, and is to be used for reference purposes only.  
 SOURCES: Ramsey County (July 2, 2012), The Lawrence Group; July 2, 2012 for County parcel and property records data; July 2012 for commercial and residential



# CD 3 53 Maryland Avenue East

19-29-22-34-0022



DISCLAIMER: This map is neither a legally recorded map nor a survey and is not intended to be used as one. This map is a compilation of records, information and data located in various city, county, state and federal offices and other sources regarding the area shown, and is to be used for reference purposes only.  
 SOURCES: Ramsey County (July 2, 2012), The Lawrence Group, July 2, 2012 for County parcel and property records data; July 2012 for commercial and residential