

EXHIBIT A

ETNA STREET STATION

E PACIFIC ST

HUDSON RD

HUDSON RD

BITUMINOUS 10.0' TRAIL

BIRMINGHAM ST

E PACIFIC ST

N BARCLAY ST

E MCLEAN AVE

N ETNA ST

SB TH 61

NB TH 61

CONCRETE 6.0' SIDEWALK

BURNS AVE

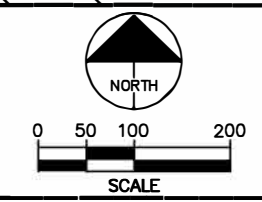
SCOPE ITEM
NO. 7

DRAFT-WORK IN PROCESS



GOLD LINE BRT PROJECT
ADDITIONAL SCOPE
EAST SIDE ETNA TRAIL - PACIFIC TO BURNS

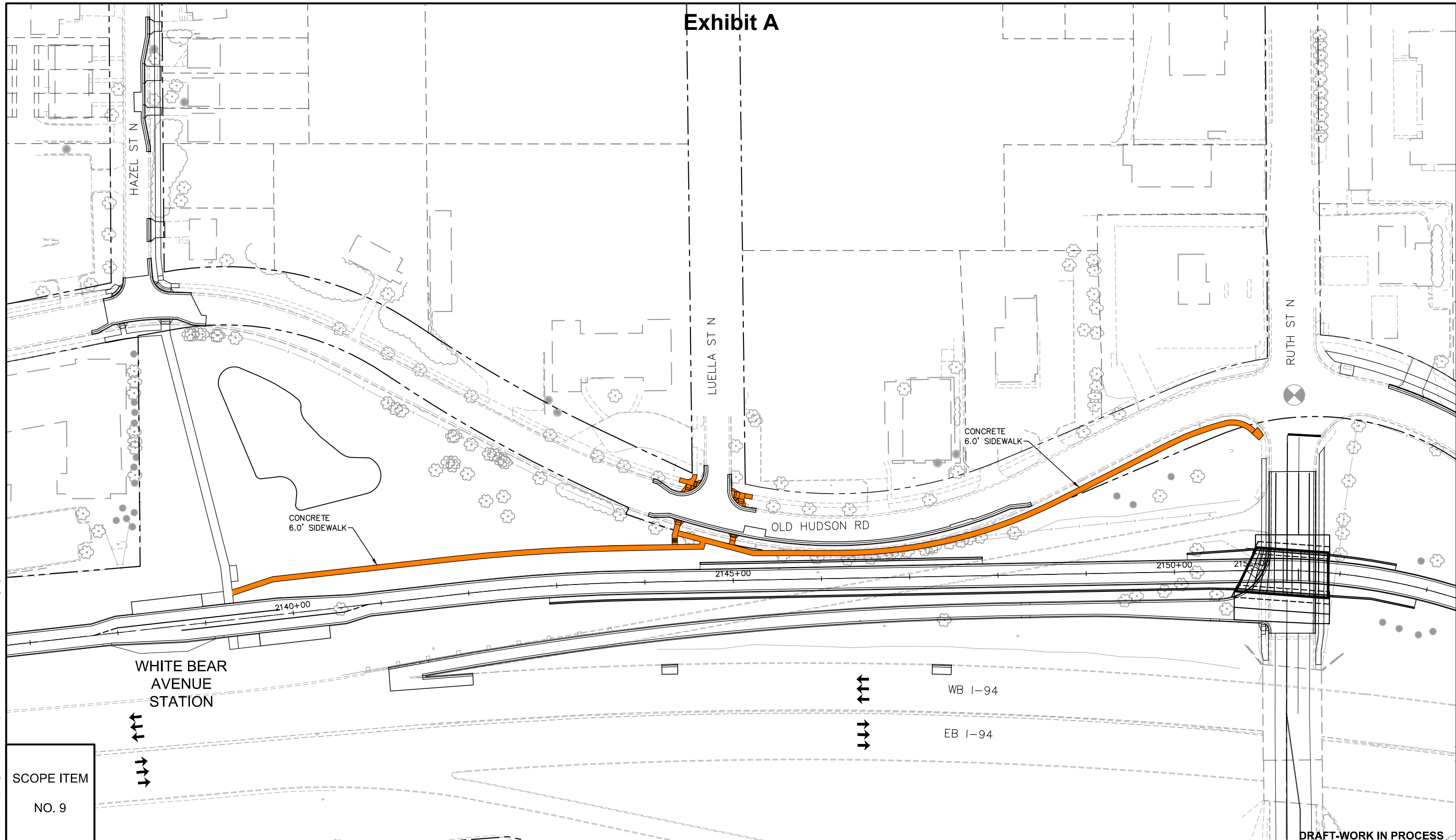
10/26/2021



SHEET 04 OF 13

Oct, 26 2021 01:47 pm C:\cad\lib\pw\glc3d\0181661\EXHB-SEG2-POTENTIAL-WORK.dwg By: cpeterson


Exhibit A



Oct. 26 2021 01:53 pm C:\caddlib\pw\gic3d\0181661\EXHB-SEG2-POTENTIAL-WORK.dwg By: cpeterson

SCOPE ITEM
NO. 9

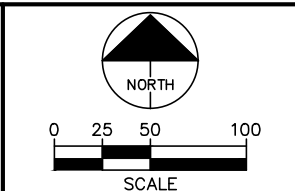
DRAFT-WORK IN PROCESS



GOLD LINE BRT PROJECT

ADDITIONAL SCOPE
WHITE BEAR AVENUE STATION AREA SIDEWALK - HAZEL STREET TO RUTH STREET

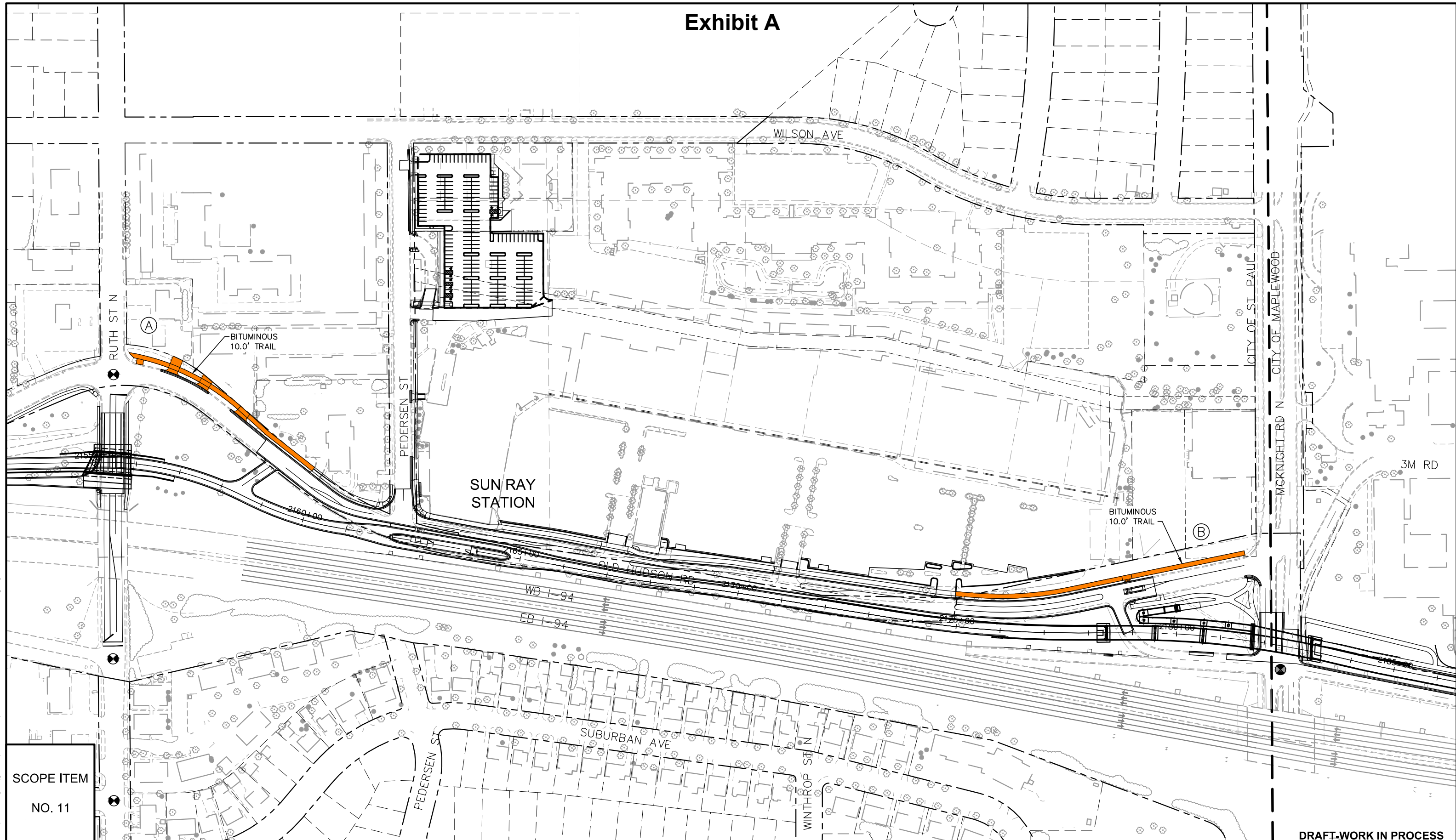
10/26/2021



Kimley»Horn

SHEET 06 OF 13

Exhibit A



SCOPE ITEM
NO. 11

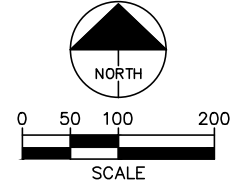
DRAFT-WORK IN PROCESS



GOLD LINE BRT PROJECT

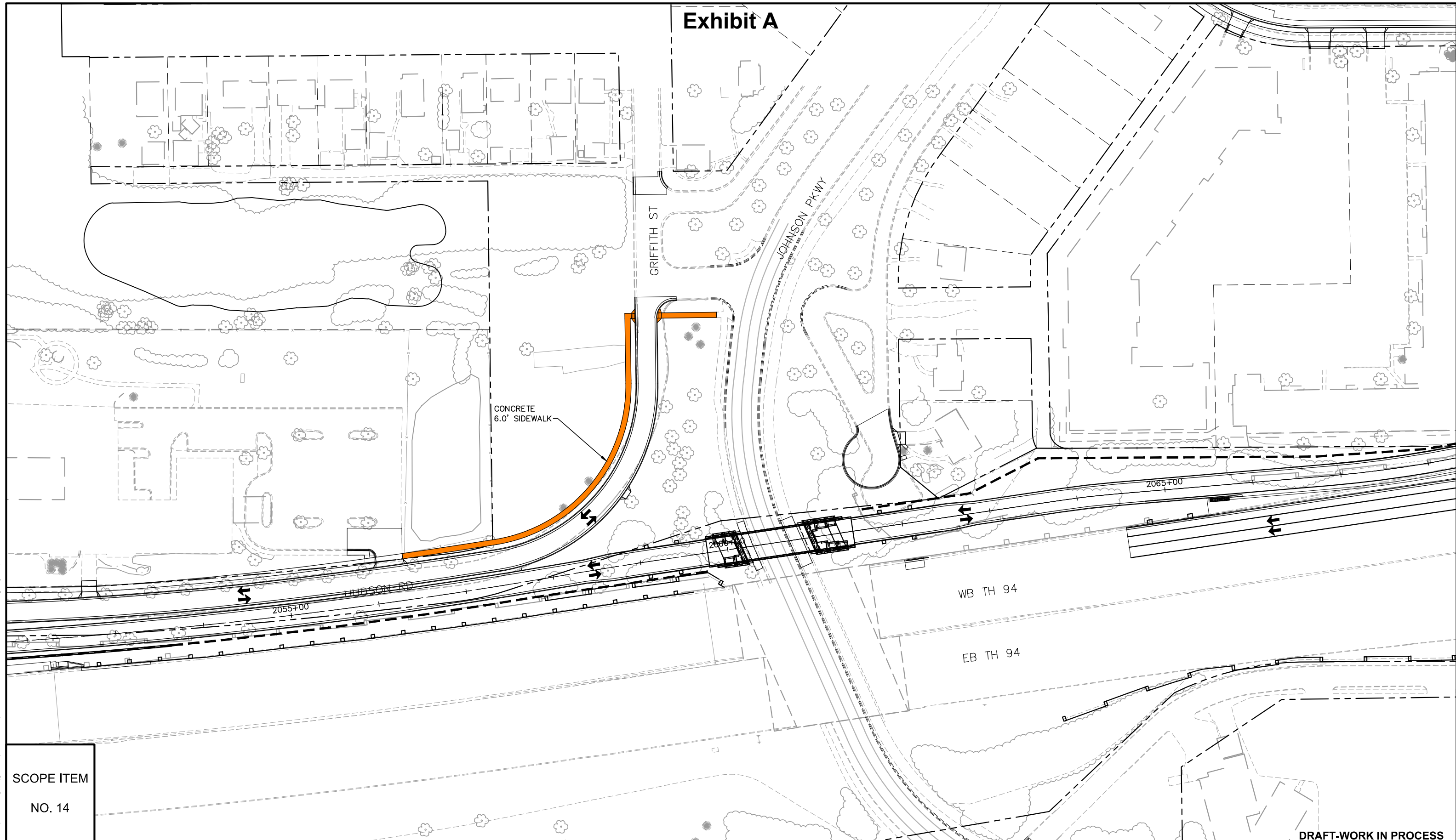
ADDITIONAL SCOPE
SUN RAY AREA EXISTING SIDEWALK UPSIZING

10/26/2021



Oct. 26 2021 02:00 pm C:\cadd\lib\pw\gic3d\0181702\EXHB-SEG3-POTENTIAL-WORK.dwg By: cpeterson

Exhibit A



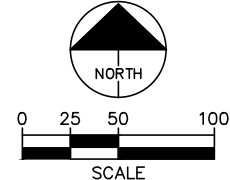
SCOPE ITEM
NO. 14

DRAFT-WORK IN PROCESS



GOLD LINE BRT PROJECT
ADDITIONAL SCOPE
HUDSON ROAD AT JOHNSON PARKWAY SIDEWALK

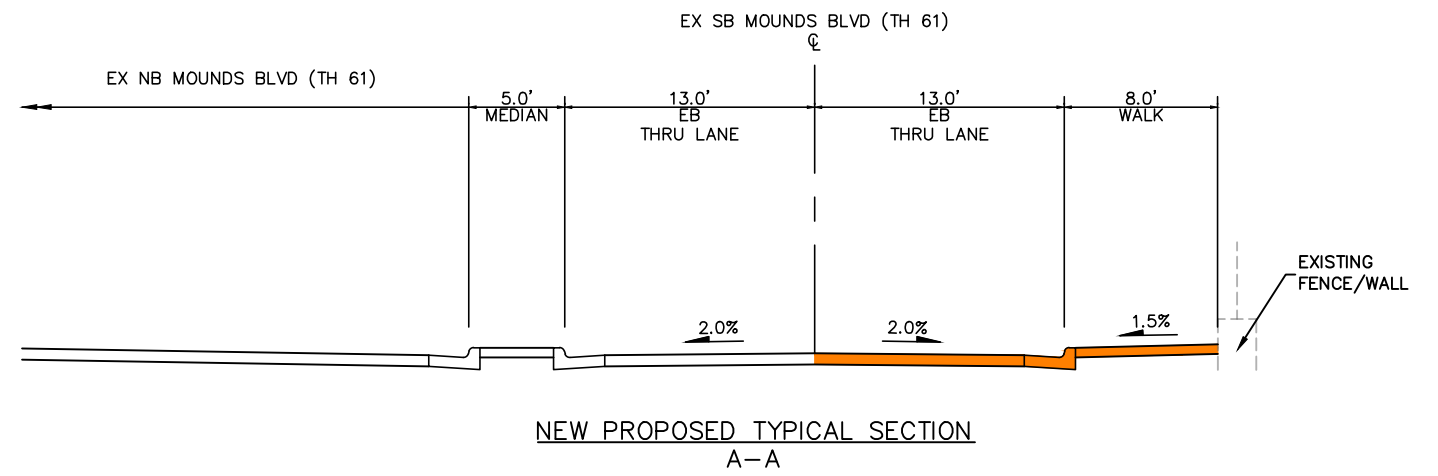
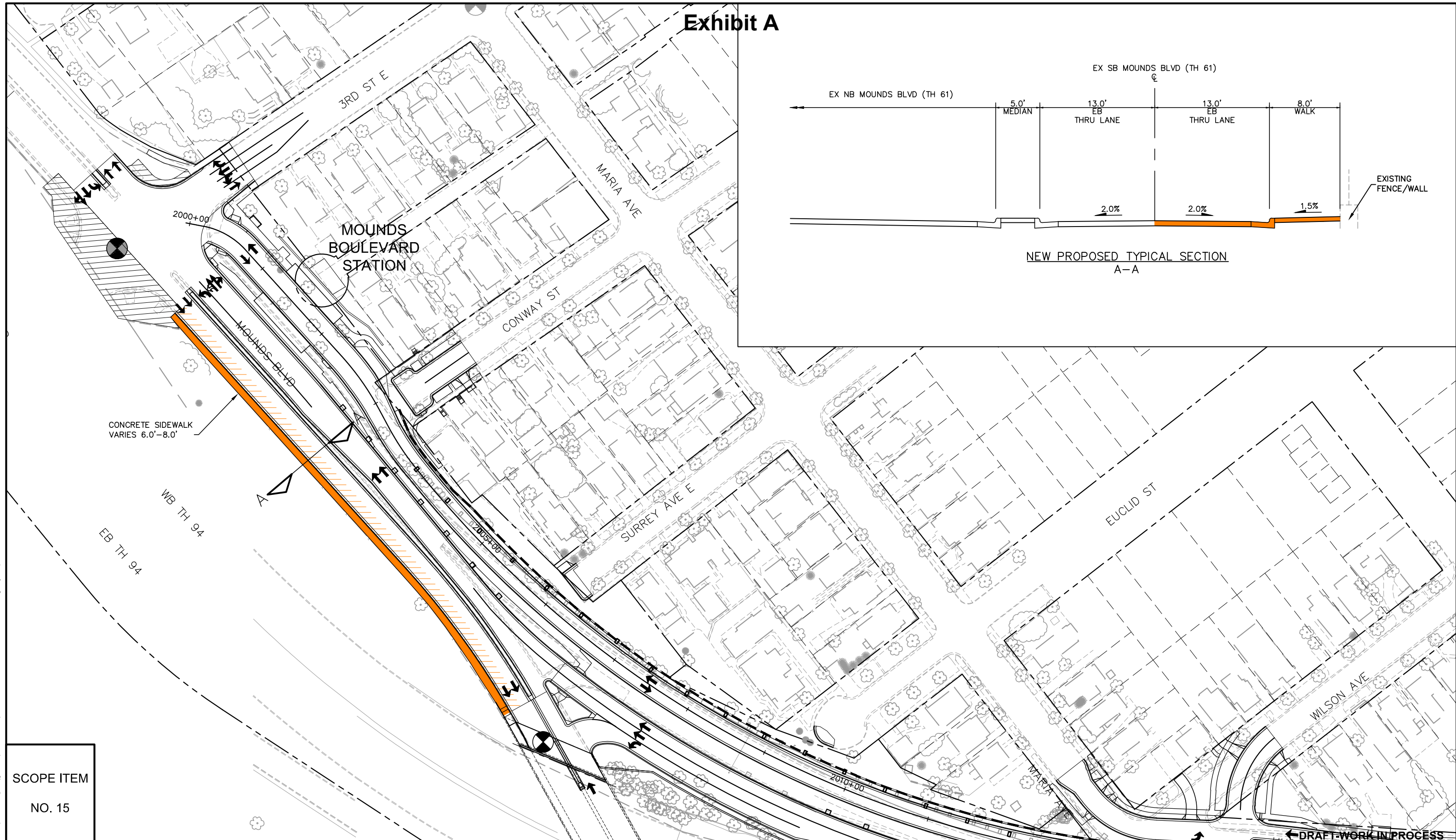
10/26/2021



SHEET 11 OF 13

Oct. 26 2021 02:05 pm C:\caddlib\pw\gic3d\0181661\EXHB-SEG2-POTENTIAL-WORK.dwg By: cpeterson

Exhibit A

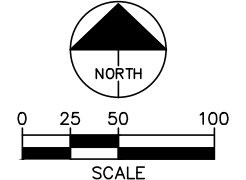


SCOPE ITEM
NO. 15

GOLD LINE BRT PROJECT

ADDITIONAL SCOPE
MOUNDS BOULEVARD WEST SIDE SIDEWALK

10/26/2021



SHEET 12 OF 13

Oct. 26 2021 02:05 pm C:\caddlib\p\gic3d\0181661\EXHB-SEG2-POTENTIAL-WORK.dwg By: cpeterson

← DRAFT WORK IN PROCESS