

Measuring progress. Inspiring action.

- Home
- Topics
- Geography
- Insights

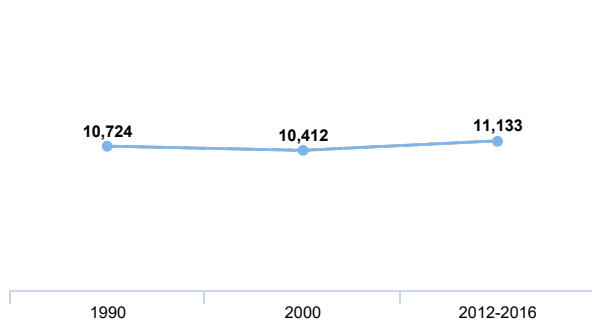
Minnesota Compass - mncompass.org

# WEST SEVENTH NEIGHBORHOOD

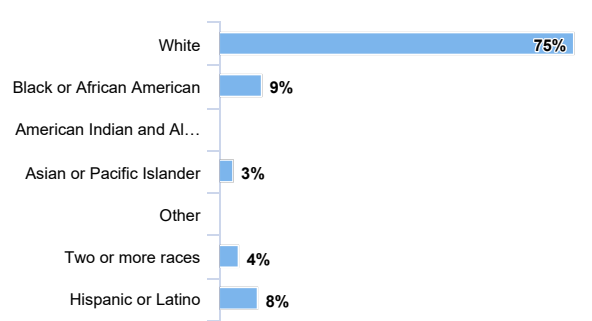
PLANNING DISTRICT 9

At-a-glance facts about residents, households, and workforce. Data are largely derived from the U.S. Census Bureau. When a data point is missing or considered unreliable, it will not display or be labeled suppressed. [See information about geographic profile sources.](#)

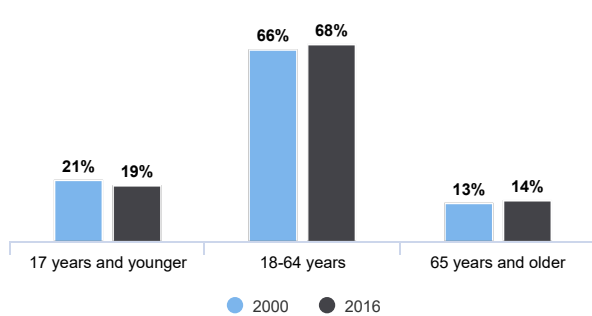
Total population



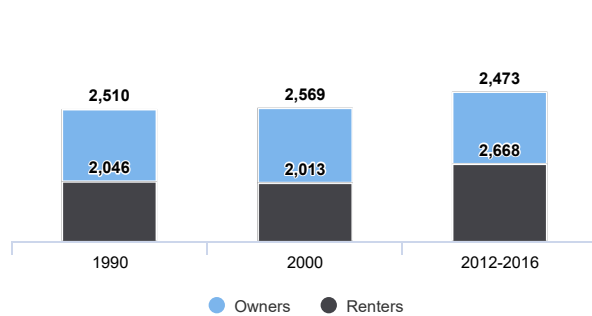
Population by race/ethnicity, 2016



Population by Age



Households by tenure



Map Legend	2012-2016	2012-2016	2012-2016
------------	-----------	-----------	-----------



## Demographics

West Seventh

---

- Total population (2012-2016)**
- Gender and Age (2012-2016)**
- Race and Ethnicity (2012-2016)**
- Foreign-born (2012-2016)**
- Language Spoken (2012-2016)**
- Disability (2012-2016)**
- Residence one year ago (2012-2016)**




## Economy

West Seventh

---

- Household income (2016 dollars) (2012-2016)**
- Poverty (2012-2016)**




## Health

West Seventh

---

- Health Coverage (2012-2016)**



## Housing

West Seventh

---

- Total housing units (2012-2016)**
- Owned and Rental Housing (2012-2016)**
- Year Built (2012-2016)**
- Households (2012-2016)**
- Households by Type (2012-2016)**

Year householder moved into unit (2012-2016)

Cost-burdened households (2012-2016)

Rent Paid (2012-2016)

---



West Seventh

Vehicles per household (2012-2016)

Transportation to work (2012-2016)

Travel time to work (2012-2016)

---



West Seventh

Educational Attainment (2012-2016)

Working Adults (2012-2016)

Total Employed Workers (LEHD) (2015)

Worker Age (2015)

Workers by Earnings (2015)

Workers by Industry of Employment (2015)

Workers by Race (2015)

Workers by Educational Attainment (2015)

Workers by Employment Location (2015)

Workers by Distance to Employment Location (linear) (2015)

---

Full notes and sources



The geographic profiles are part of Minnesota Compass, a project that provides measures of well-being at the state, region, county, city, and select neighborhood levels. Minnesota Compass is led by Wilder Research and funded by a collaborative of foundations.

Retrieved on July 26, 2018