










845 - 851 Payne Avenue Temporary Use



Date: 11/21/2019 11:57:21 AM Document Path: K:\GIS\Projects\HR\Board\Reports\Archive\2019\845-851 Payne Avenue Temporary Use\845-851 Payne Avenue Temporary Use2.mxd



-  Bus Routes
-  Bus Stops
-  Parcels
-  Recreation Centers
-  Schools
-  Subject Parcels
-  Quarter Mile Distance



This drawing is not a legally recorded plan, survey, official tax map or Saint Paul (Parks, Street Centerlines, Libraries, Rec Centers); Ramsey County (Street Outlines, Building Footprints, Parcels); Minnesota Geospatial Commons