










# 716 Wilson Avenue HRA Land Sale



Date: 3/4/2020 4:45:46 PM Document Path: K:\GIS\Projects\HRA Board Reports\Archive\2020\716 Wilson Avenue HRA Land Sale\716 Wilson Avenue HRA Land Sale.mxd



-  **Bus Routes**
-  **Bus Stops**
-  **Parcels**
-  **Recreation Centers**
-  **Schools**
-  **Subject Parcel**
-  **Quarter Mile Distance**

This document was prepared by the Saint Paul Planning and Economic Development Department and is intended to be used for reference and illustrative purposes only. This drawing is not a legally recorded plan, survey, official tax map or engineering schematic and is not intended to be used as such. Data sources: City of Saint Paul (Parks, Street Centerlines, Libraries, Rec Centers), Ramsey County (Street Outlines, Building Footprints, Parcels), Minnesota Geospatial Commons (Hydrography, Highways, Transit Lines and Stops, and Topography)

