











Temporary Parcel Use - 168 Front Avenue



Date: 11/6/2020 2:50:40 PM Document Path: K:\GIS\Projects\HRA Board Reports\Archive\2020\Temporary Parcel Use - 168 Front Avenue\Temporary Parcel Use - 168 Front Avenue.mxd



-  Bus Routes
-  Bus Stops
-  Libraries
-  Parcels
-  Recreation Centers
-  Schools
-  Subject Parcels
-  Quarter Mile Distance

This map was prepared by the Saint Paul Planning and Economic Development Department and is intended to be used for reference and illustrative purposes only. This drawing is not a legally recorded plan, survey, official tax map or engineering schematic and is not intended to be used as such. Data sources: City of Saint Paul (Parks, Street Centerlines, Libraries, Rec Centers); Ramsey County (Street Outlines, Building Footprints, Parcels); Minnesota Geospatial Commons (Hydrography, Highways, Transit Lines and Stops, and Topography)

