


FILE NAME: Willow Reserve

Aerial

APPLICATION TYPE: Combined Plat

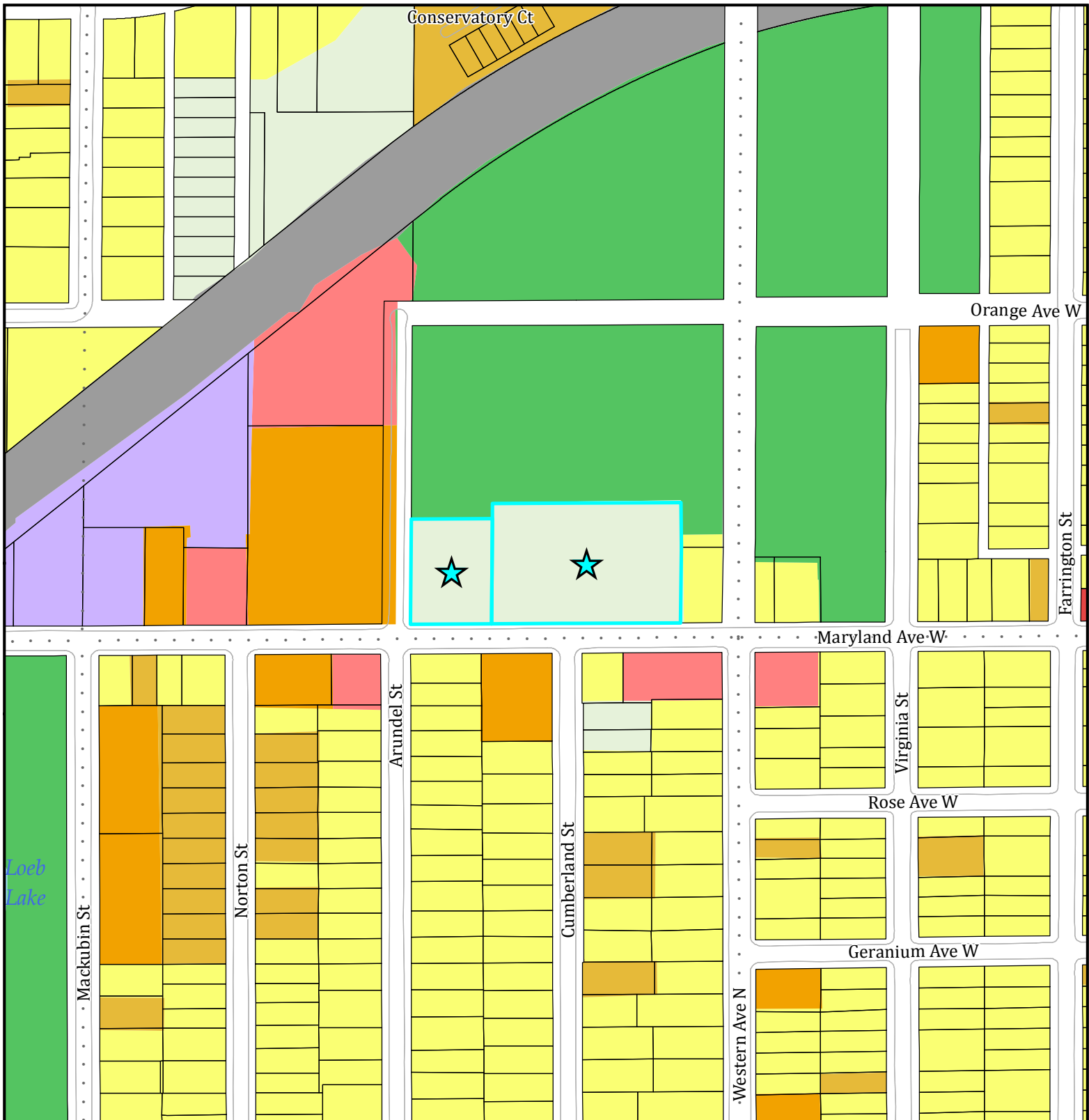
 Subject Parcels

FILE #: 16-036492 DATE: 5/13/2016

PLANNING DISTRICT: 6

ZONING PANEL: 3





FILE NAME: Willow Reserve

APPLICATION TYPE: Combined Plat

FILE #: 16-036492 DATE: 5/13/2016

PLANNING DISTRICT: 6

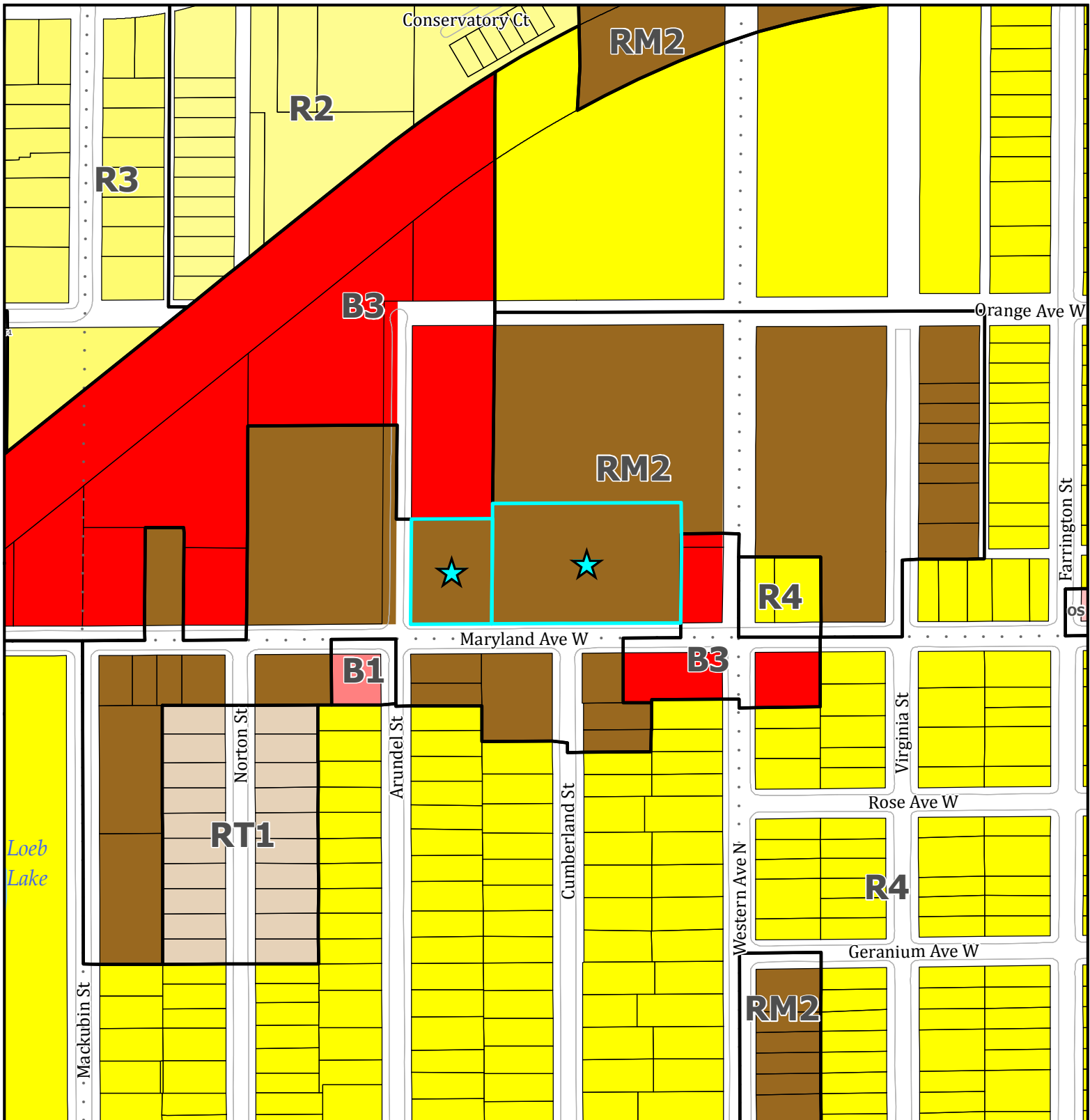
ZONING PANEL: 3

Land Use

- Single Family Detached
- Single Family Attached
- Multifamily
- Retail and Other Commercial
- Mixed Use Commercial and Other
- Industrial and Utility
- Park, Recreational or Preserve

- Railway
- Undeveloped
- Water
- Subject Parcels
- Section Lines





FILE NAME: Willow Reserve

APPLICATION TYPE: Combined Plat

FILE #: 16-036492 DATE: 5/13/2016

PLANNING DISTRICT: 6

ZONING PANEL: 3

Zoning

Subject Parcels

· · · Section Lines

R2 One-Family

R3 One-Family

R4 One-Family

RT1 Two-Family

RM2 Multiple-Family

OS Office-Service

B1 Local Business

B3 General Business

0 82.5 165 330 495 660 Feet

