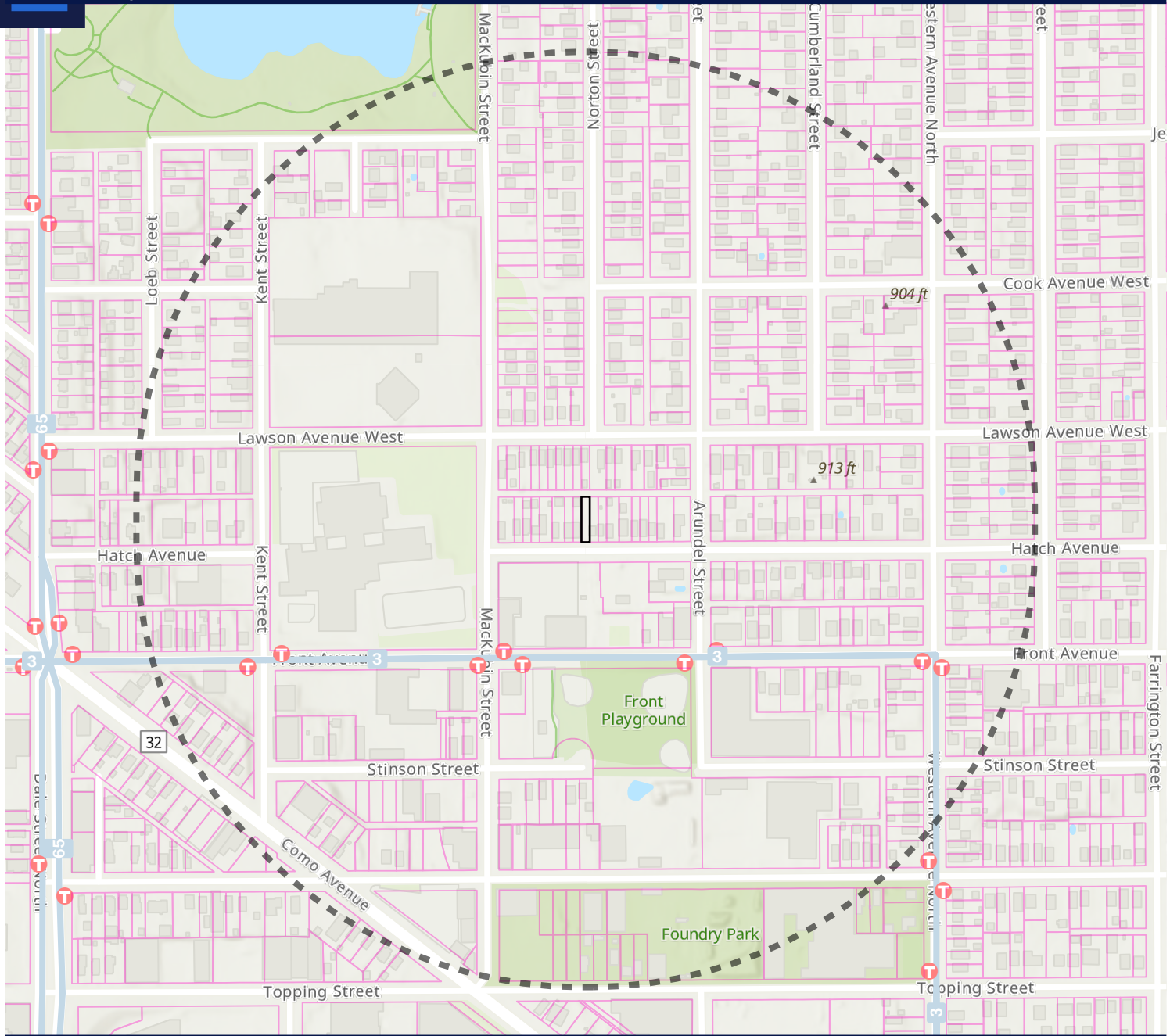


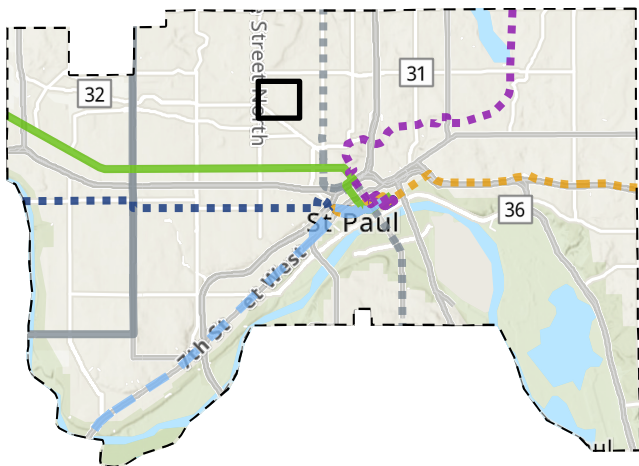



473 Hatch Avenue Map





HRA Board Report Map
September 15, 2022



Date: 9/16/2022 9:36 AM Document Path: C:\Users\waldem\OneDrive - City of Saint Paul\Documents - PED Research & Mapping\Projects\HRA Board Reports Online\2022\09_15_473 Hatch Avenue\GIS\HRA Board Report Map - 473 Hatch Avenue.aprx



 473 Hatch Ave
 1/4-Mile Distance

-  Transit stops
-  Transit routes
-  Transitway Stations
-  Trails

