




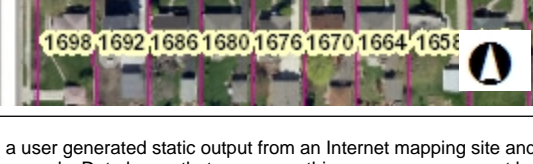

Beechwood Ave



Saunders Ave



Rome Ave



Legend



- City Halls
- Schools
- Hospitals
- Fire Stations
- Police Stations
- Recreational Centers
- Parcel Points
- Parcel Boundaries
- Lakes - Neighboring Counties
- Airports

400.0 0 200.00 400.0 Feet

NAD_1983_HARN_Adj_MN_Ramsey_Feet
© Ramsey County Enterprise GIS Division

This map is a user generated static output from an Internet mapping site and is for reference only. Data layers that appear on this map may or may not be accurate, current, or otherwise reliable.

THIS MAP IS NOT TO BE USED FOR NAVIGATION

Notes

Enter Map Description