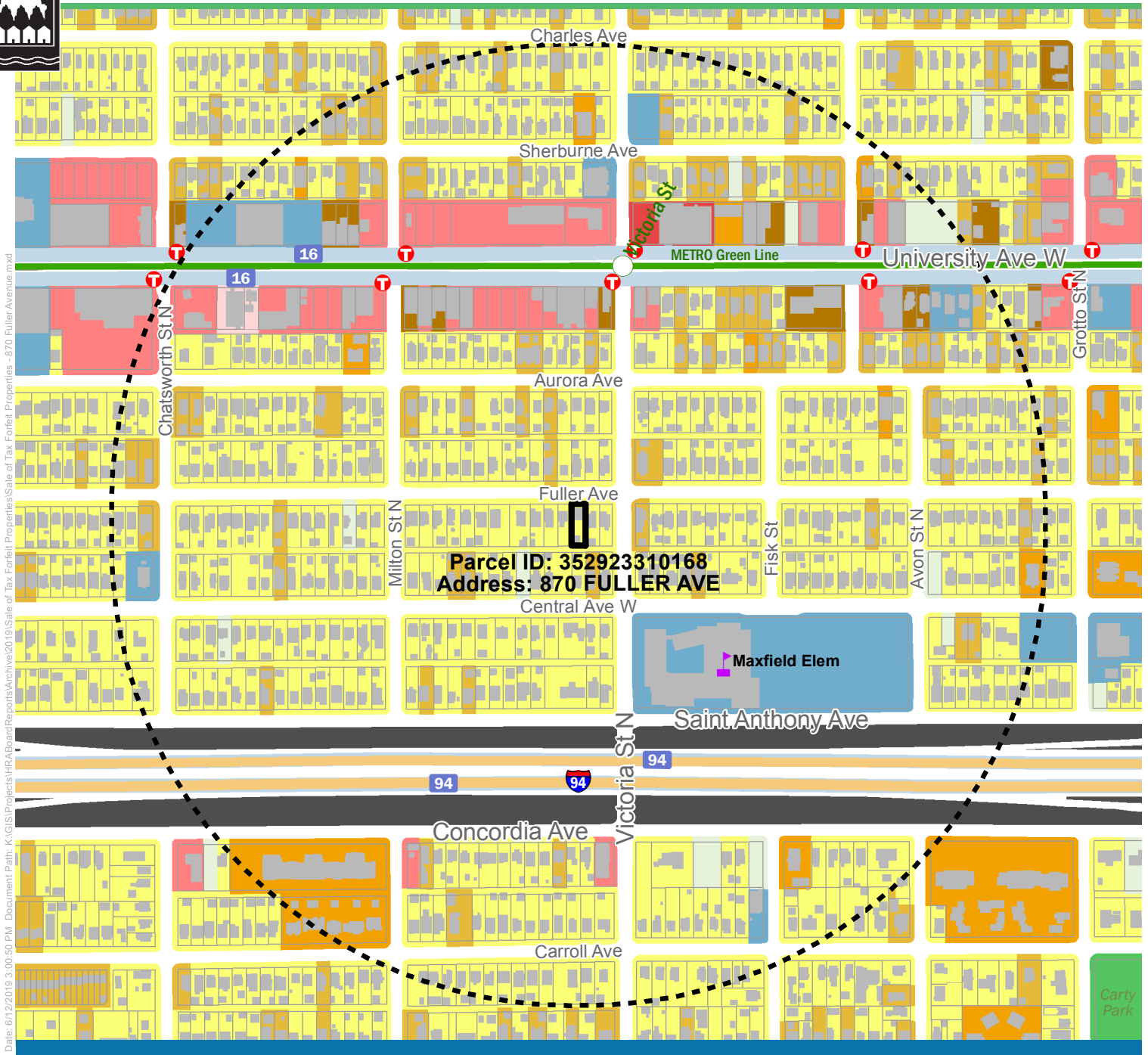


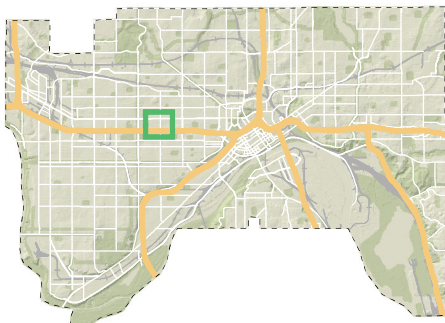


Saint Paul Housing & Redevelopment Authority

# Sale of Tax Forfeit Properties - 870 Fuller Avenue



Date: 6/12/2019 3:00:50 PM Document Path: K:\GIS\Projects\HRA\Board\Reports\Archive\2019\Sale of Tax Forfeit Properties\Sale of Tax Forfeit Properties - 870 Fuller Avenue.mxd



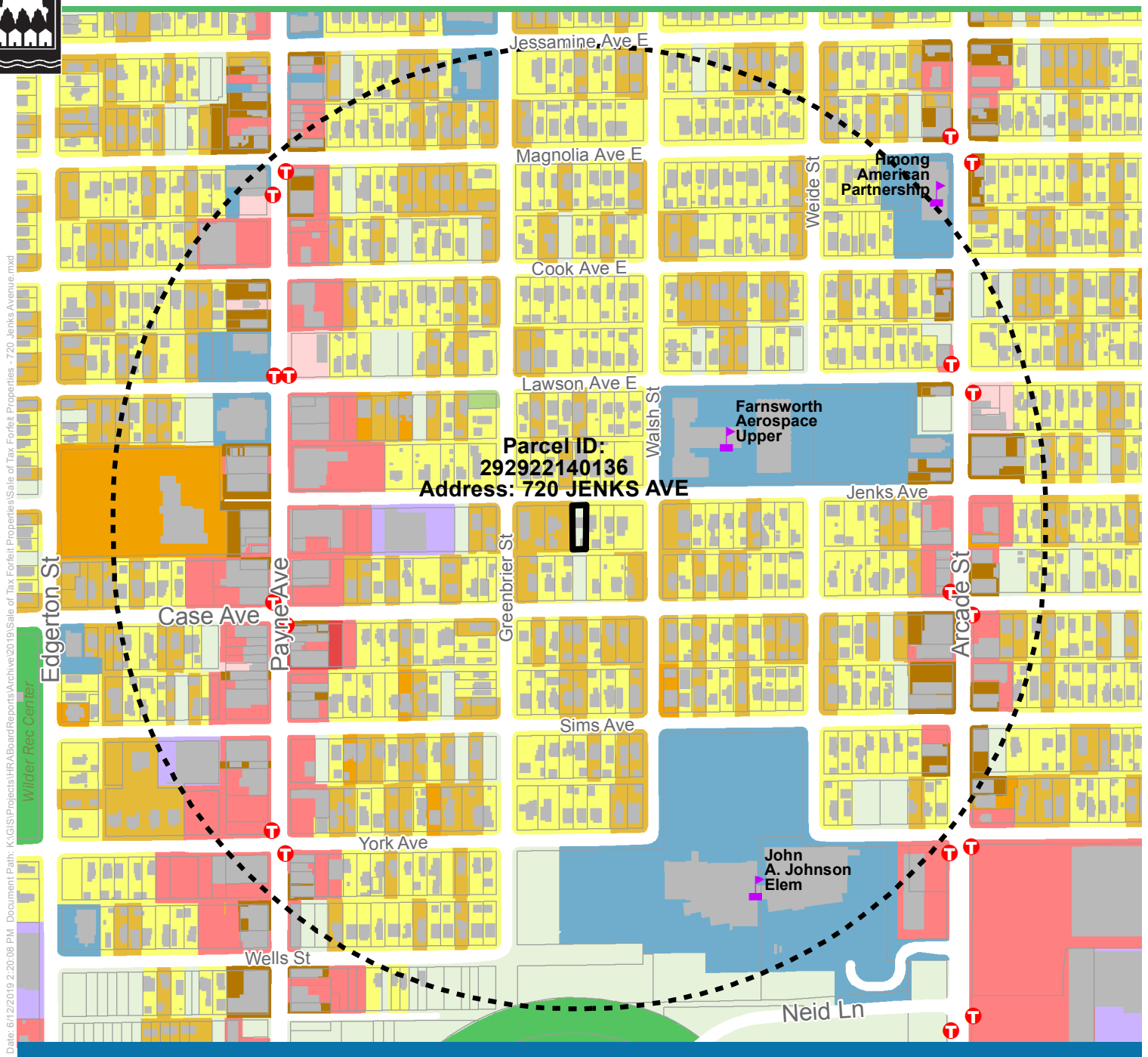
- |                                |                       |
|--------------------------------|-----------------------|
| Single Family Detached         | Railway               |
| Single Family Attached         | Undeveloped           |
| Multifamily                    | Bus Routes            |
| Office                         | Bus Stops             |
| Retail and Other Commercial    | Parcels               |
| Mixed Use Residential          | Schools               |
| Mixed Use Commercial and Other | 870 Fuller Avenue     |
| Institutional                  | Quarter Mile Distance |
| Park, Recreational or Preserve |                       |
| Major Highway                  |                       |



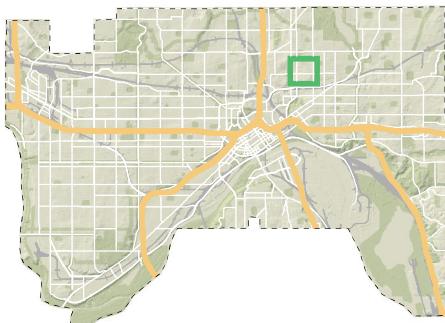


Saint Paul Housing & Redevelopment Authority

# Sale of Tax Forfeit Properties - 720 Jenks Avenue



Date: 6/12/2019 2:20:08 PM Document Path: K:\GIS\Projects\HRA\BoardReports\Archive\2019\Sale of Tax Forfeit Properties\Sale of Tax Forfeit Properties - 720 Jenks Avenue.mxd

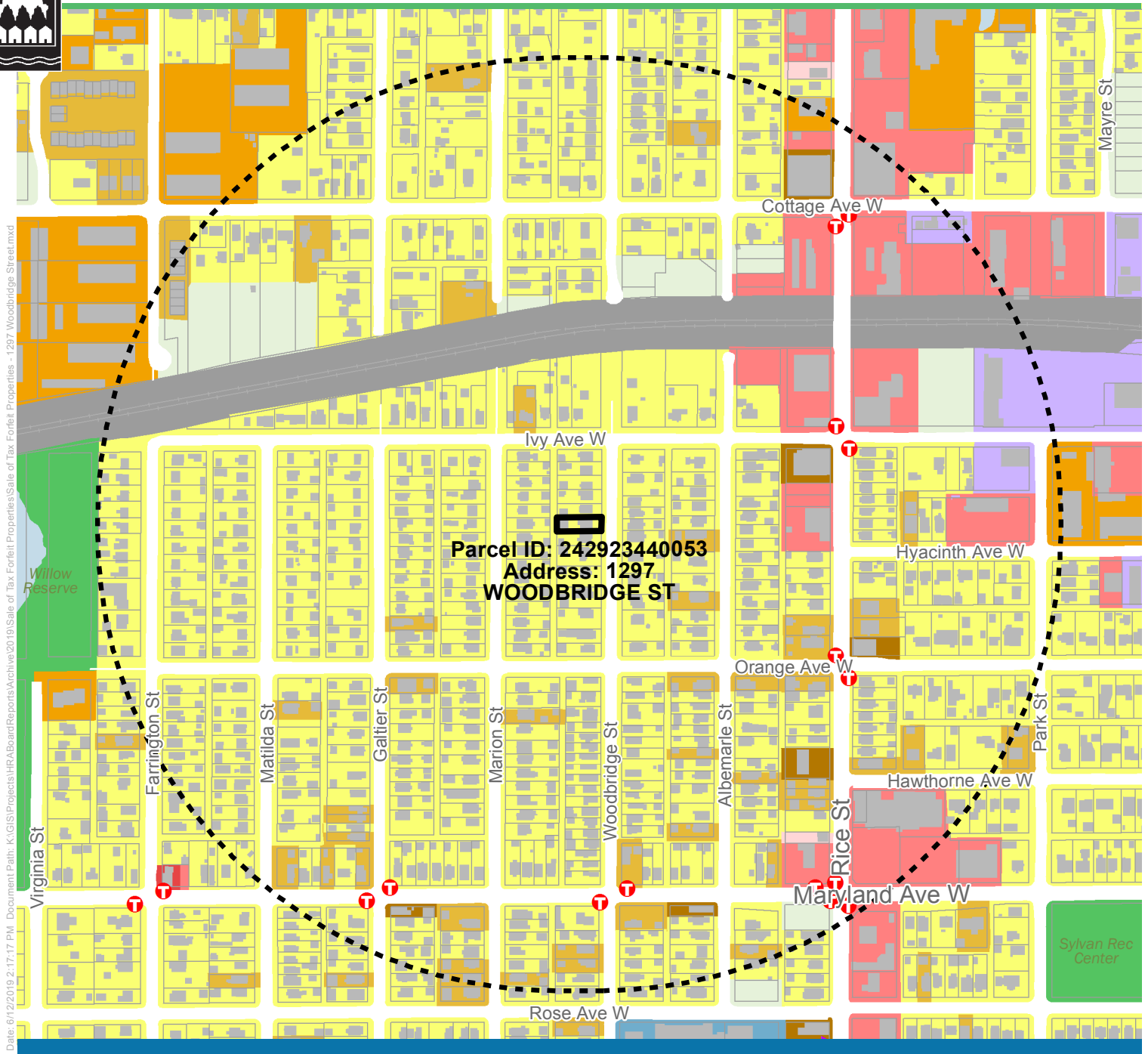


- |                                |                       |
|--------------------------------|-----------------------|
| Single Family Detached         | Railway               |
| Single Family Attached         | Agricultural          |
| Multifamily                    | Undeveloped           |
| Office                         | Bus Stops             |
| Retail and Other Commercial    | Parcels               |
| Mixed Use Residential          | Schools               |
| Mixed Use Commercial and Other | 720 Jenks Avenue      |
| Industrial and Utility         | Quarter Mile Distance |
| Institutional                  |                       |
| Park, Recreational or Preserve |                       |

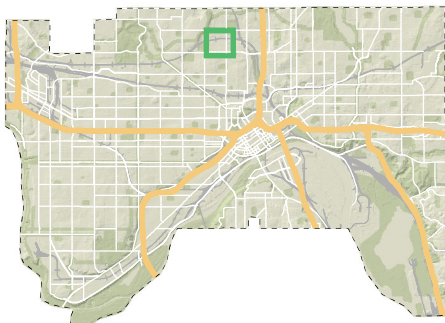




# Sale of Tax Forfeit Properties - 1297 Woodbridge Street



Date: 6/12/2019 2:17:17 PM Document Path: K:\GIS\Projects\HRA\BoardReports\Archive\2019\Sale of Tax Forfeit Properties\Sale of Tax Forfeit Properties - 1297 Woodbridge Street.mxd



- |                                |                        |
|--------------------------------|------------------------|
| Single Family Detached         | Railway                |
| Single Family Attached         | Undeveloped            |
| Multifamily                    | Bus Routes             |
| Office                         | Bus Stops              |
| Retail and Other Commercial    | Parcels                |
| Mixed Use Residential          | Schools                |
| Mixed Use Commercial and Other | 1297 Woodbridge Street |
| Industrial and Utility         | Quarter Mile Distance  |
| Institutional                  |                        |
| Park, Recreational or Preserve |                        |

