



CITY OF SAINT PAUL
Christopher B. Coleman, Mayor


375 Jackson Street, Suite 220
Saint Paul, Minnesota 55101-1806

Telephone: 651-266-8989
Facsimile: 651-266-9124
Web: www.stpaul.gov/dsi

Sound Level Variance Application

City of Saint Paul Noise Ordinance (Chapter 293)

Note: A public hearing before the Saint Paul City Council is required. Application and fee must be received no fewer than forty five (45) days prior to the public hearing date that is before the requested Variance start date.

1. Organization/person seeking variance: Become Co/ Red Bull Media House
 2. Mailing Address w/zip code: 5650 Childs Rd Lake Oswego, OR 97035
 3. Responsible person: Luke Seile Title: Managing Partner/ Producer
 4. Event Name: Red Bull Frozen City Video Project
 5. Telephone: (503) 522-1242 E-Mail: luke@becomeco.com
 6. Date(s) during which the variance is requested: 1/6/15-1/11/15, 1/13/15-1/18/15.1/20/15-1/25/15
 7. Noise source - Time(s) of operation: 8:00am - 6:00pm
- Time(s) of pre-event sound check: 7:30am - 8:30am
 8. Address or legal description of Noise source: Shot 4: Ramsey St Hill, Shot 5: City Hall
Shot 6: Mickeys Diner, Shot 7: Cathedral Park, Shot 1b Smith Bridge
 9. Sound level requested: SLV 3
 10. Describe the noise source and all equipment involved: _____
A specialized snowmobile ridden by a professional athlete at each location
 11. Describe the steps that will be taken to minimize the noise levels: _____
The run time of snowmobile will be limited to only necessary set up, driving and jumping.
 12. State reason for seeking variance: (E.g. music, announcements, construction, etc.) _____
Filming a running snowmobile at various locations
 13. Attach site diagram showing location of noise source(s), streets, stages, tents, etc. (If there will be amplified sound, indicate location and direction that all speakers will be facing.) Multiple locations may require more than one application.
 14. Return completed Application, Site Diagram, and \$164.00 fee to: **CITY OF SAINT PAUL**
DEPARTMENT OF SAFETY AND INSPECTIONS
375 JACKSON STREET, SUITE 220
SAINT PAUL, MN 55101-1806
- Signature of responsible person:  Date: 11/5/15



Shoot Schedule Overview

Wednesday January 6th / 13th / 20th:

7:30am - 8:30am - Smith Ave.

8:00am to 11:00am - Wabasha Bridge

8:00am - 5:30pm - Harriet Island

Thursday January 7th / 14th / 21st:

1:00pm - 5:30pm - Ramsey Street

Friday January 8th / 15th / 22nd:

7:00am - 11:00am - City Hall

9:00am - 11:00am - Mickey's Diner

(shoot at noon if City Hall is approved)

Saturday January 9th / 16th / 23rd:

7:00am - 11:00am - Smith Ave.

10:00am - 5:00pm - St. Paul Cathedral

Sunday January 10th / 17th / 24th:

9:00am - 5:00pm - State Capitol Building

Monday January 11th / 18th / 25th:

9:00am - 5:00pm - River Centre Parking Garage

3:00pm - 5:00pm - Eagle St.



Shot 4 - Ramsey Street Hill

Thursday January 7th/14th/21st - 1:00pm - 5:30pm

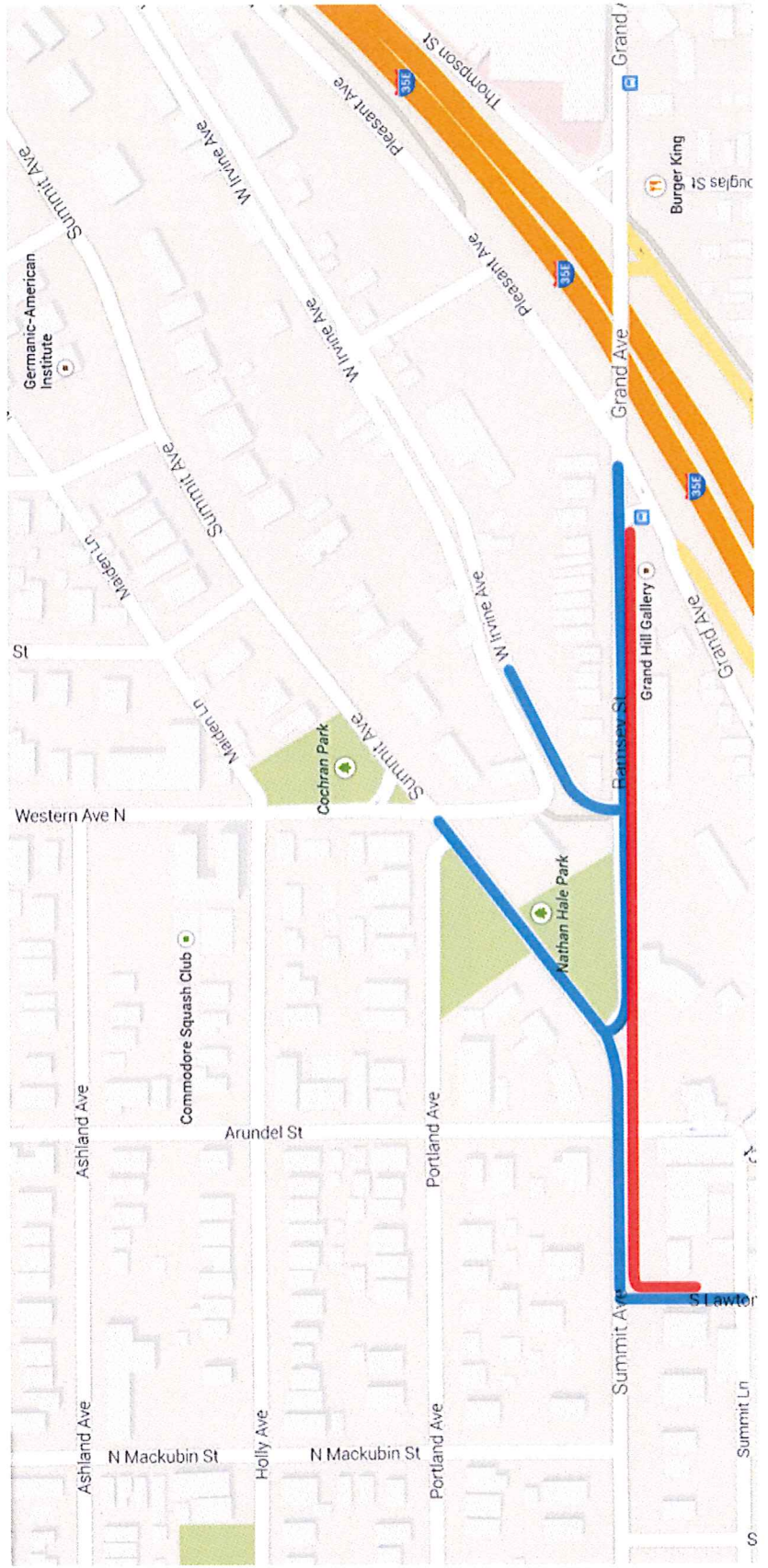
Description: LaVallee will jump down Ramsey Street hill.

BLUE LINE ROAD CLOSURES -

Summit Avenue from S. Lawton Street to Western Avenue N.

Ramsey Street from Summit Avenue to Grand Avenue

W. Irvine Avenue running into Ramsey Street





Shot 5 - City Hall

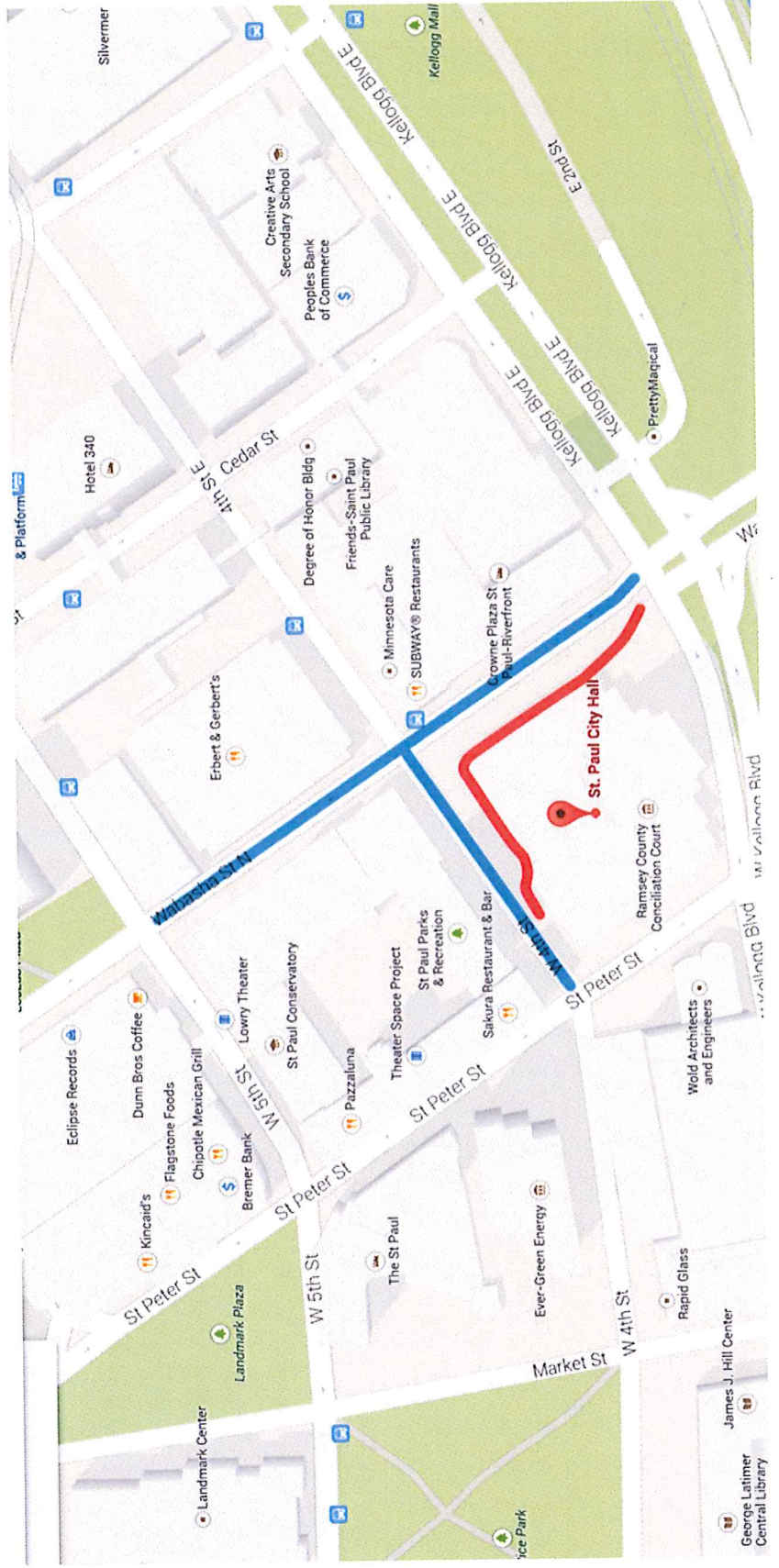
Friday January 8th/15th/22nd - 7:00am - 11:00am

Description: LaVallee jumps onto the first story roof of City Hall and off on to Kellogg/Wabasha.

BLUE LINE ROAD CLOSURES -

Wabasha Street N. from W. 5th Street to Kellogg Blvd E.

W. 4th Street from St. Peter Street to Wabasha Street N.





Shot 6 - Mickey's Diner

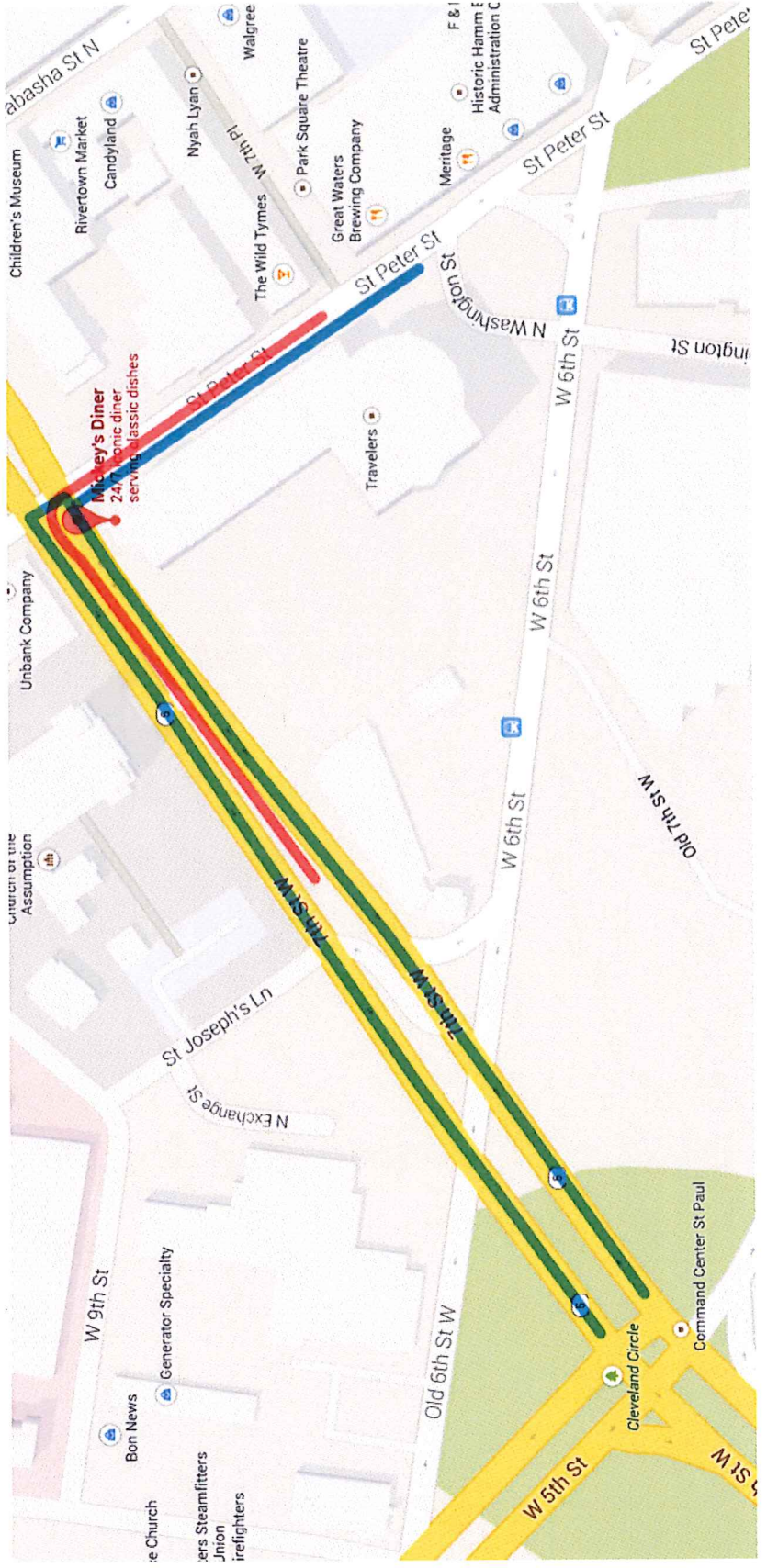
Friday January 8th / 15th / 22nd - 9:00am - 11:00am (shoot at noon if City Hall is approved)

Description: LaVallee rides median passed Mickey's then turns right on St. Peter Street

BLUE LINE ROAD CLOSURES -

7th Street W from W. 5th Street to St. Peter Street

St Peter Street from 7th Street W to N Washington Street



Shot 7 - St. Paul Cathedral

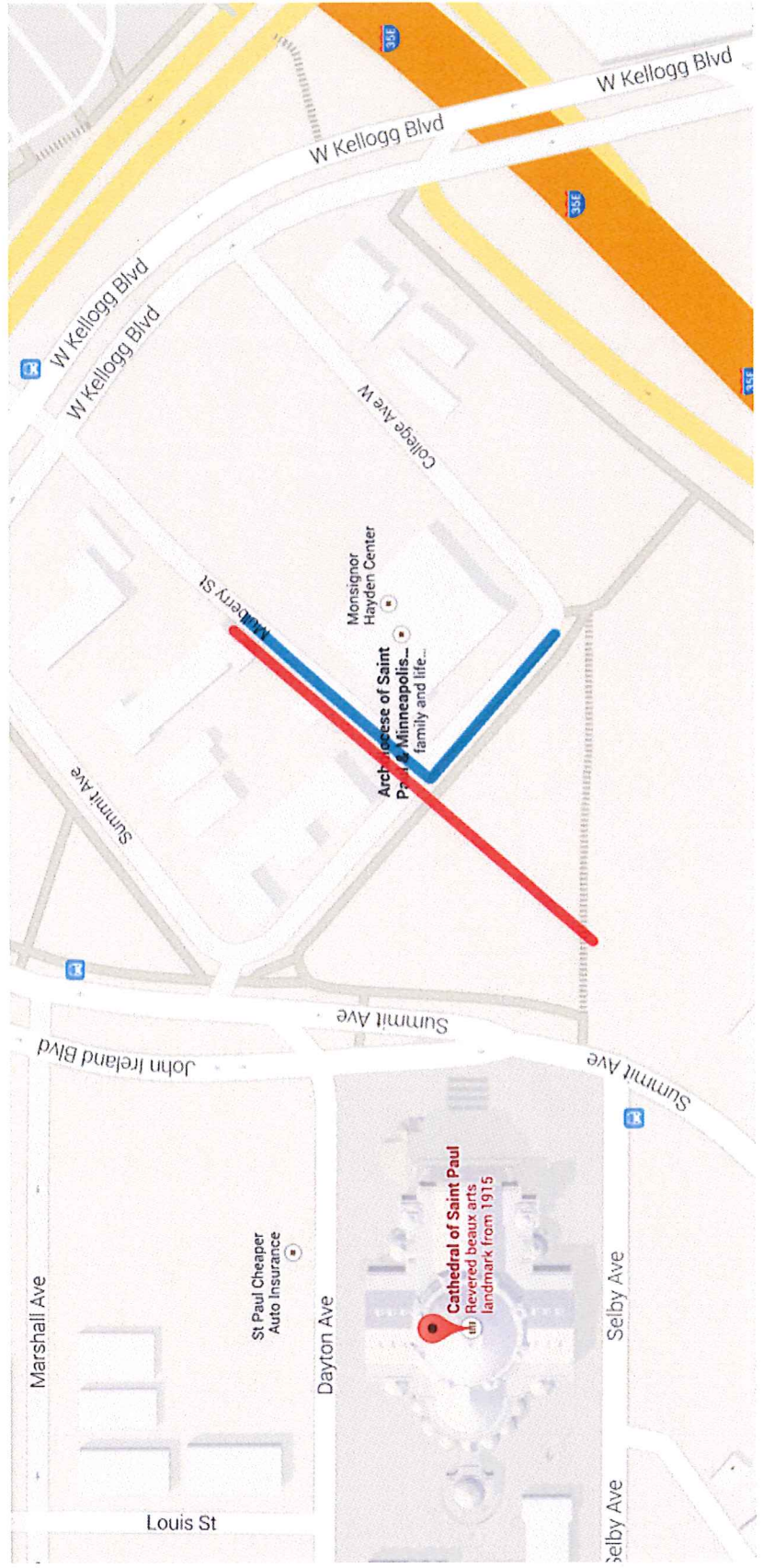
Saturday January 9th / 16th / 23rd - 10:00am - 5:00pm

Description: LaVallee will hit a large jump in the park cut right, loop back into the field and cut down road.

BLUE LINE ROAD CLOSURES -

Old Kellogg Blvd. from Mulberry Street to College Avenue W.

Mulberry Street half way to W. Kellogg Blvd. from Old Kellogg Blvd.



Shot 1 - Smith Ave. Bridge Opener

Wednesday January 6th / 13th / 20th - 7:30am - 8:30am

Description: Aerial shots flying up the river and skyline as the Hauler drives across the bridge. No Closures.

Saturday January 9th / 16th / 23rd - 7:00am - 11:00am

Description: Speed run down bridge into town.

BLUE LINE ROAD CLOSURES -

Smith Avenue from Goodrich to Cherokee Avenue and Cliff Street from W. Goodhue to Smith Avenue

