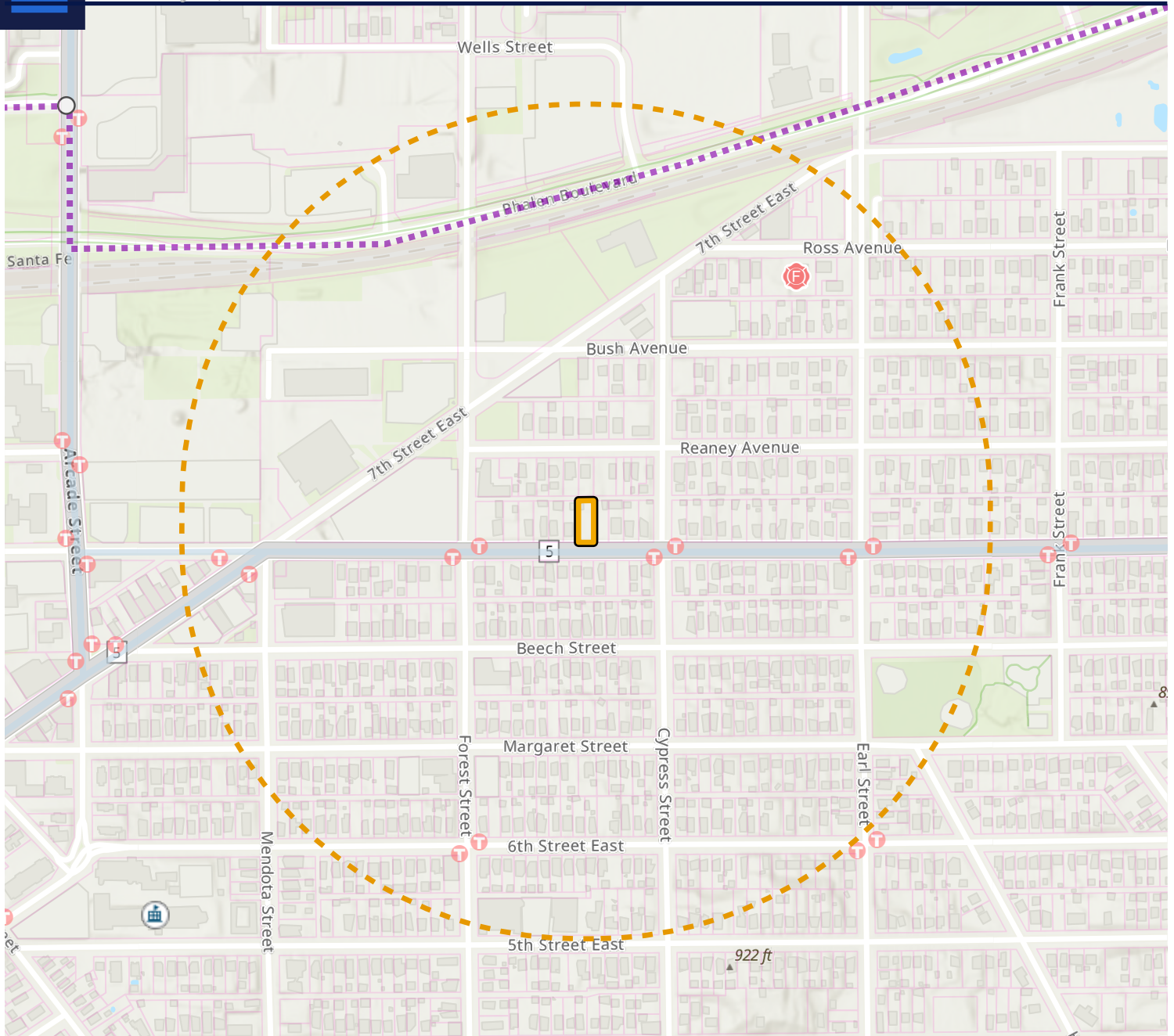




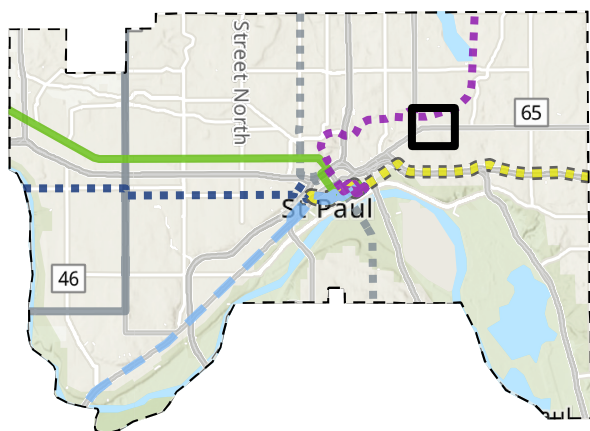
Condemnation Parcel - 975 Minnehaha Ave E



HRA Board Report Map








January 3, 2023



Date: 1/3/2023 1:16 PM Document Path: C:\Users\wadem\OneDrive - City of Saint Paul\Documents - PED_Research & Mapping\Projects\HRA Board Reports Online\2023\2023.01.02 - Condemnation Parcels\GIS\HRA Board Report Map - Condemnation Parcels.aprx



 975 Minnehaha Ave E
 Quarter-Mile Distance

-  Fire Stations
-  Public schools
-  Bus stops
-  Bus routes
-  Purple Line
-  Transitway Stations
-  Trails

