












-  Parcel
-  Selected Parcel
-  Railroad
-  PRIMARY
-  SECONDARY
-  OTHER
-  UNOFFICIAL ALIAS
-  LANDLOCKED
-  PROVISIONAL
-  Interstate
-  Highway or County Road
-  Local Road
-  Ramp
-  Other Street
-  WATER



THIS IS NOT A LEGAL DOCUMENT

