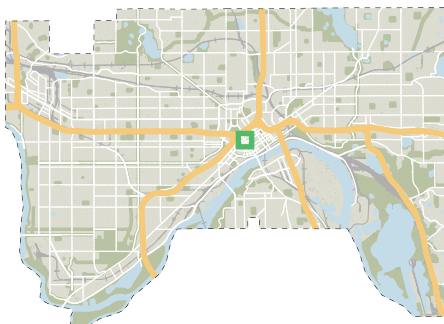








# Minnesota World Trade Center Ramp



Date: 2/19/2019 2:43 PM Document Path: K:\GIS\Projects\FRA\Board\Reports\Archive\2019\Minnesota World Trade Center Parking Ramp\Minnesota World Trade Center Parking Ramp.aprx



-  Bus Routes
-  Bus Stops
-  Minnesota World Trade Center Ramp
-  Fitzgerald Theater

This document was prepared by the Saint Paul Planning and Economic Development Department and is intended to be used for reference and illustrative purposes only. This drawing is not a legally recorded plan, survey, official tax map or engineering schematic and is not intended to be used as such. Data sources: City of Saint Paul (Parks, Street Centerlines, Libraries, Rec Centers); Ramsey County (Street Outlines, Building Footprints, Parcels); Minnesota Geospatial Commons (Hydrography, Highways, Transit Lines and Stops, and Topography)

