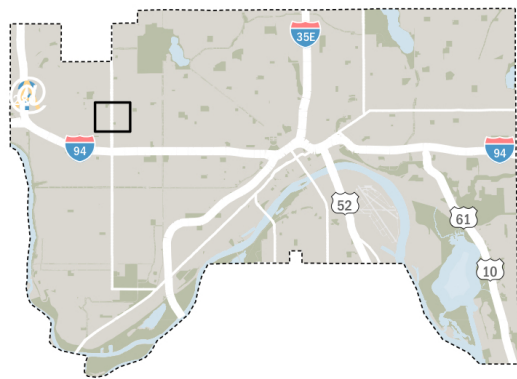
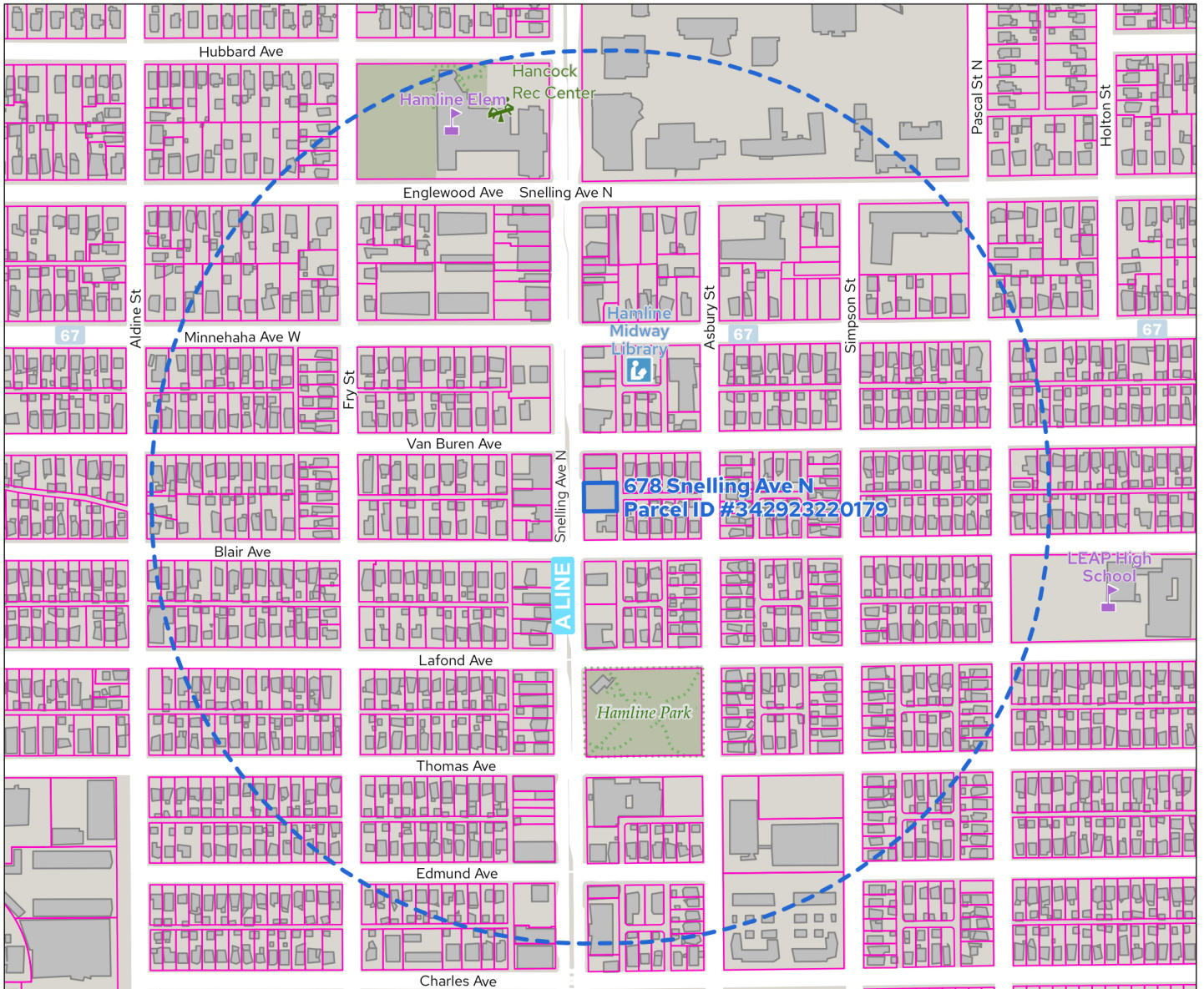












678 Snelling Ave N - Little Africa Plaza

HRA Board Report Map • Wednesday, September 13, 2023



-  Subject Property
-  Quarter Mile Distance
-  Fire Stations
-  Library Locations
-  Police Stations
-  Recreation Facilities
-  Schools
-  Trails
-  Transit Routes
-  Transit Stops

DATA CREDITS: St. Paul Enterprise GIS; Parcel Polygons: current Ramsey County data via Minnesota Geospatial Commons; Road and Building Polygons: 2017 impervious surface dataset, Ramsey County; Water bodies via Minnesota DNR. - LIMITATIONS ON USE: This document was prepared by the Saint Paul Planning and Economic Development Department and is intended to be used for reference and illustrative purposes only. This drawing is not a legally recorded plan, survey, official tax map or engineering schematic and is not intended to be used as such. - DATE: 8/9/2023 10:17 AM - DOCUMENT PATH: C:\Users\j\37659\City of Saint Paul\PED-Research & Mapping - Documents\Projects\HRA Board Reports\2023\2023-08-08 678 Snelling Ave N - Little Africa Plaza for Jonathan Reisetter\4 - GIS\2023-08-08 678 Snelling Ave N Little Africa Plaza.aprx



SAINT PAUL
PLANNING & ECONOMIC
DEVELOPMENT

