

APPLICANT: 700 Emerald LLC

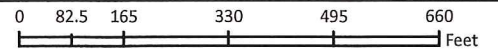
ENS


APPLICATION TYPE: _____

FILE #: To Be Assigned DATE: 12/18/2017

PLANNING DISTRICT: _____

ZONING PANEL: _____





FILE NAME: Moorhouse Commons

Aerial

APPLICATION TYPE: Combined Plat

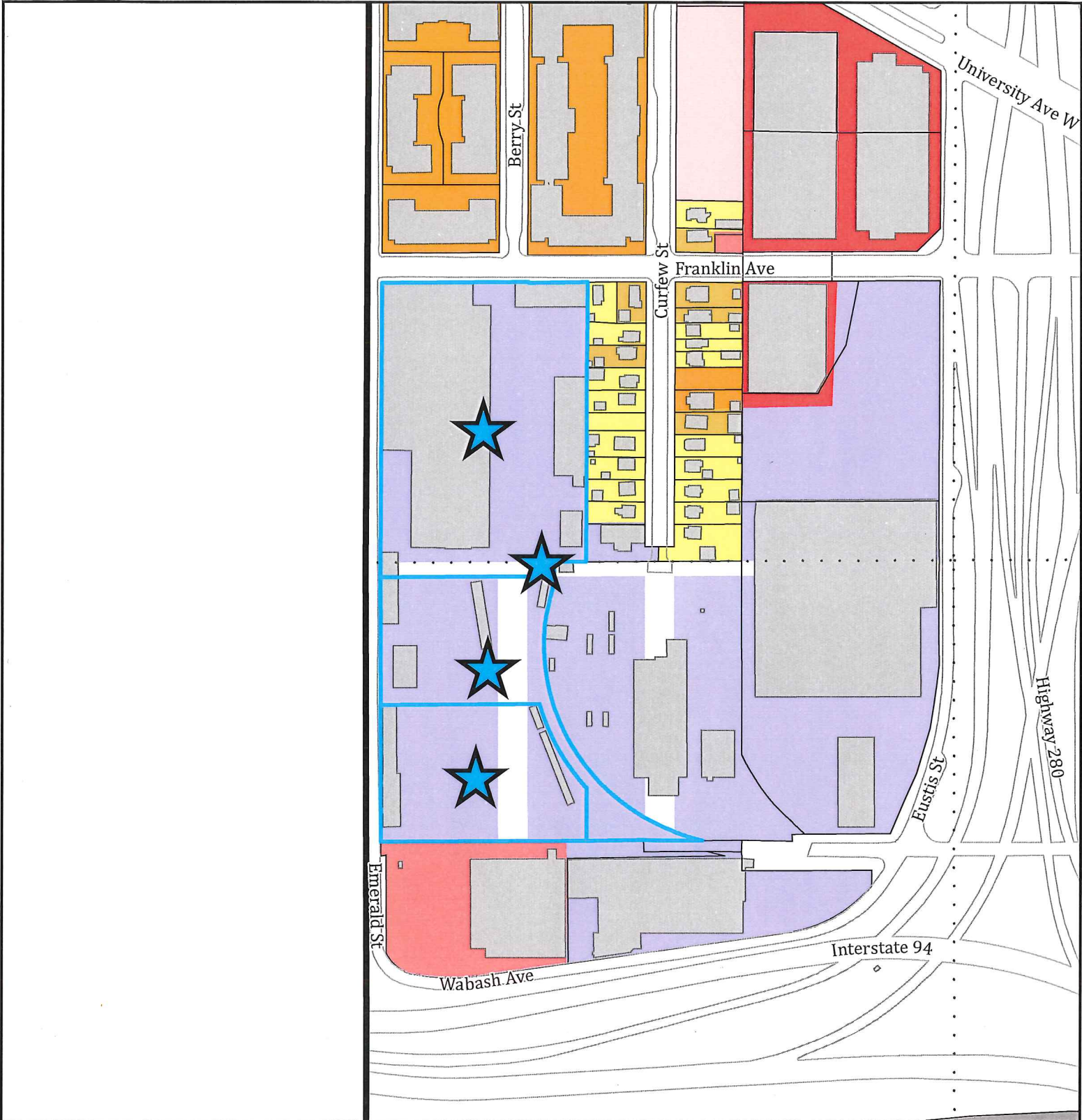
 Subject Parcels

FILE #: 17-224625 DATE: 12/26/2017

PLANNING DISTRICT: 12

ZONING PANEL: 7





FILE NAME: Moorhouse Commons

APPLICATION TYPE: Combined Plat

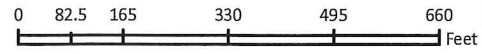
FILE #: 17-224625 DATE: 12/26/2017

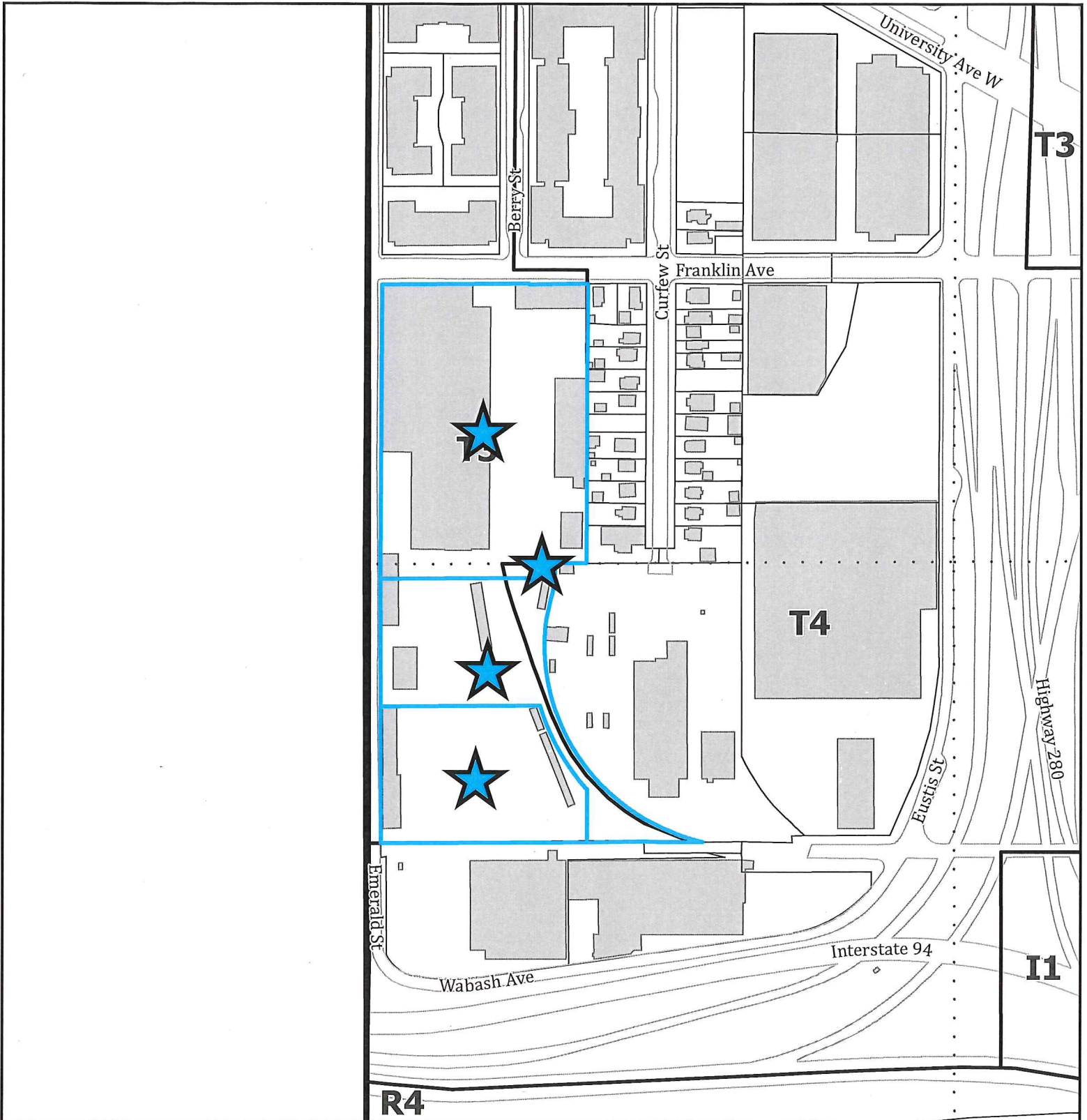
PLANNING DISTRICT: 12

ZONING PANEL: 7

Land Use

- Single Family Detached
- Single Family Attached
- Multifamily
- Office
- Retail and Other Commercial
- Mixed Use Industrial
- Mixed Use Commercial and Other
- Industrial and Utility
- Institutional
- Railway
- Subject Parcels
- Section Lines





FILE NAME: Moorhouse Commons

APPLICATION TYPE: Combined Plat


FILE #: 17-224625 DATE: 12/26/2017

PLANNING DISTRICT: 12

ZONING PANEL: 7

Zoning

 Subject Parcels

 Section Lines

