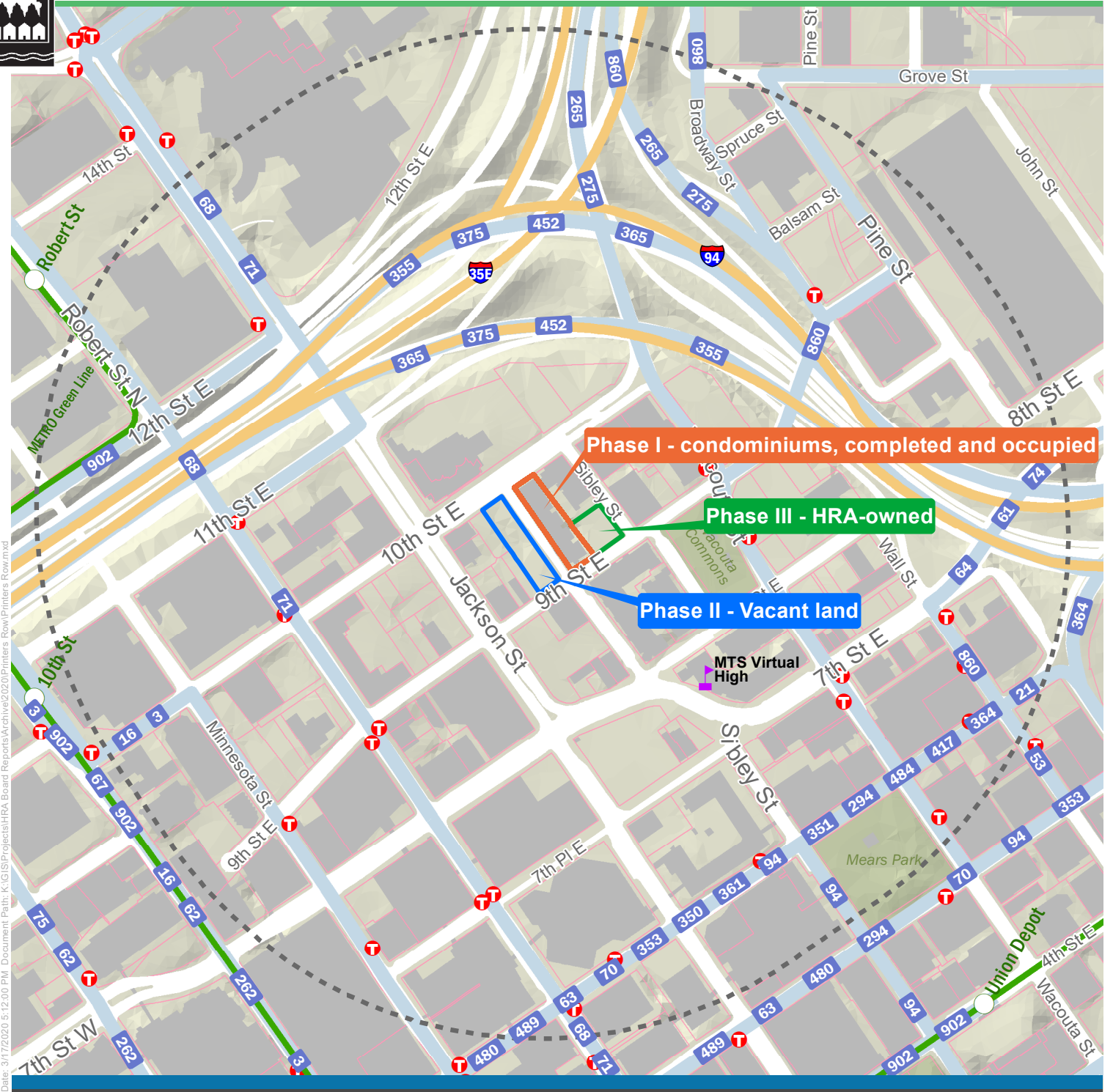




Printers Row



Date: 3/17/2020 5:12:00 PM Document Path: K:\GIS\Projects\HRA Board Reports\Archives\2020\Printers Row\Printers Row.mxd

Phase I - condominiums, completed and occupied

Phase III - HRA-owned









Phase II - Vacant land

MTS Virtual High

Mears Park

Union Depot



-  Bus Routes
-  Bus Stops
-  Parcels
-  Schools
-  Phase I - 490 Temperance St // PIN: 312922420111
-  Phase II - 186 10th St E // PIN: 312922431496
-  Phase III - 209 9th St E // PIN: 312922440608
-  Quarter Mile Distance

This document was prepared by the Saint Paul Planning and Economic Development Department and is intended to be used for reference and illustrative purposes only. This drawing is not a legally recorded plan, survey, official tax map or engineering schematic and is not intended to be used as such. Data sources: City of Saint Paul (Parks, Street Centerlines, Libraries, Rec Centers); Ramsey County (Street Outlines, Building Footprints, Parcels); Minnesota Geospatial Commons (Hydrography, Highways, Transit Lines and Stops, and Topography)

