









The West Side Community Plan

An Addendum to the Saint Paul Comprehensive Plan

Recommended by the Saint Paul Planning Commission on 1/11/2013

Adopted by the Saint Paul City Council on 2/6/2013

Contents

Study Area	1
Purpose	2
Overall Vision and Themes	3
Objectives and Strategies:	
 Land Use	5
 Transportation	7
 Parks and Recreation	9
 Housing	10
 Environment, Natural, and Water Resources	11
 Historic Preservation	15
 Community Economic Development	17
 Community Vitality	21
Community Health	24
Implementation	25

Appendices:

Special Trends and Discrepancies: A Synthesis of West Side Saint Paul Planning Documents by Justin Svingen, Center for Urban and Regional Affairs, 2011.....	53
--	----

Credits

Area Plan Task Force Members

Armando Camacho - Neighborhood House
Karen Reid - NeDA
Roxanne Young - REDA

Planning Consultant

Antonio Rosell - C-D-G
Andrea Jasken Baker

Key Staff (city and community)

Jessica Rosenfeld - PED
Lucy Thompson - PED
Scott Tempel -PED

West Side Community Organization

Elena Gaarder
Lydia Nobello
Mason Wells
KaZoua Xiong

Cover photo

Community Design Group

Photos

Special thanks to West Siders Marina
Castillo-Knut and Robert Ferguson for
providing photos of the neighborhood.

Study Area

The West Side neighborhood is bordered by Annapolis Street to the south and the Mississippi River on all other sides, excluding one section outside city limits bound by Page, Bidwell, Annapolis, and Charlton Streets.



Purpose of the Plan

The document works to plan and prioritize improvements for the neighborhood by identifying needs, articulating priorities, and steering the changes, policies and investments initiated by developers, by the City and its agencies, and by local institutions and stakeholders. Adopted by the City Council in 2012, the West Side Community Plan is a formal addendum to the City of Saint Paul's Comprehensive Plan.

