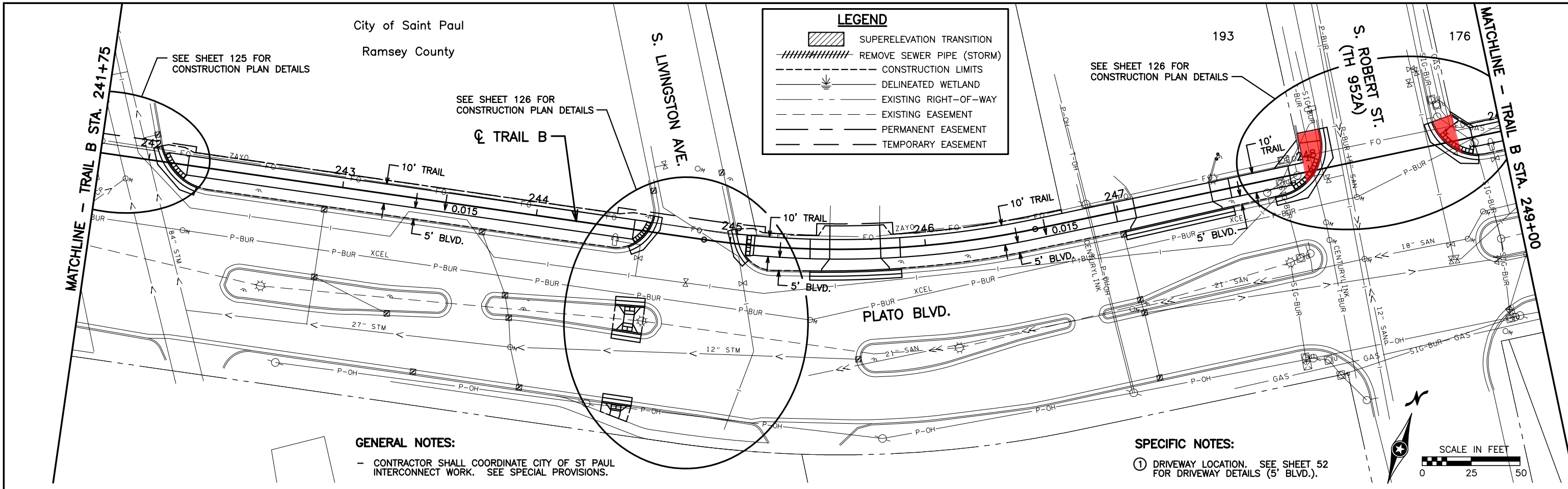


DATE: 5/16/2018 TIME: 12:20:43 PM  
 FILENAME: K:\n-z\StPaul-ParksRec-DakotaCo\15950\_000\_001\04\_Production\01\_CAD\Highway\Sheets\HISSP\_cp2f.dwg

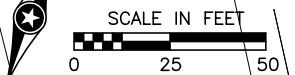


**GENERAL NOTES:**

- CONTRACTOR SHALL COORDINATE CITY OF ST PAUL INTERCONNECT WORK. SEE SPECIAL PROVISIONS.

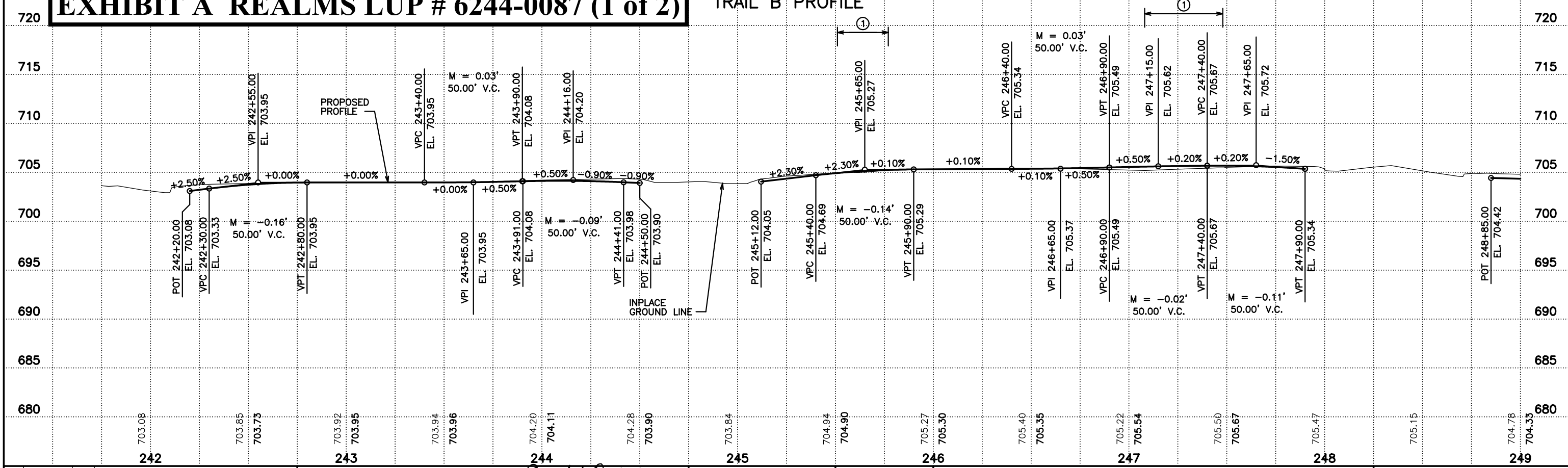
**SPECIFIC NOTES:**

① DRIVEWAY LOCATION. SEE SHEET 52 FOR DRIVEWAY DETAILS (5' BLVD.).



**EXHIBIT A REALMS LUP # 6244-0087 (1 of 2)**

**TRAIL B PROFILE**



NO.	DATE	BY	DESCRIPTION OF REVISIONS

I HEREBY CERTIFY THAT THIS SHEET WAS PREPARED BY ME OR UNDER MY DIRECT SUPERVISION AND THAT I AM A DULY LICENSED PROFESSIONAL ENGINEER UNDER THE LAWS OF THE STATE OF MINNESOTA.  
 Mark J. Daubenberger  
 PRINTED NAME: MARK J. DAUBENBERGER  
 DATE: 5/16/2018 LIC. NO. 25505



ROBERT PIRAM  
 REGIONAL TRAIL

**CONSTRUCTION PLAN & PROFILE**  
 TRAIL B STA. 241+75 TO STA. 249+00

S.P. 164-090-014  
 SHEET NO. 96 OF 200

DATE: 5/16/2018 TIME: 12:20:50 PM  
 FILENAME: K:\n-z\StPaul-ParksRec-DakotaCo\15950\_000\_001\_04\_Production\01\_CAD\Highway\Sheets\HISSP\_cp21.dwg

**GENERAL NOTES:**  
 - CONTRACTOR SHALL COORDINATE CITY OF ST PAUL INTERCONNECT WORK. SEE SPECIAL PROVISIONS.

**LEGEND**

- SUPERELEVATION TRANSITION
- REMOVE SEWER PIPE (STORM)
- CONSTRUCTION LIMITS
- DELINEATED WETLAND
- EXISTING RIGHT-OF-WAY
- EXISTING EASEMENT
- PERMANENT EASEMENT
- TEMPORARY EASEMENT

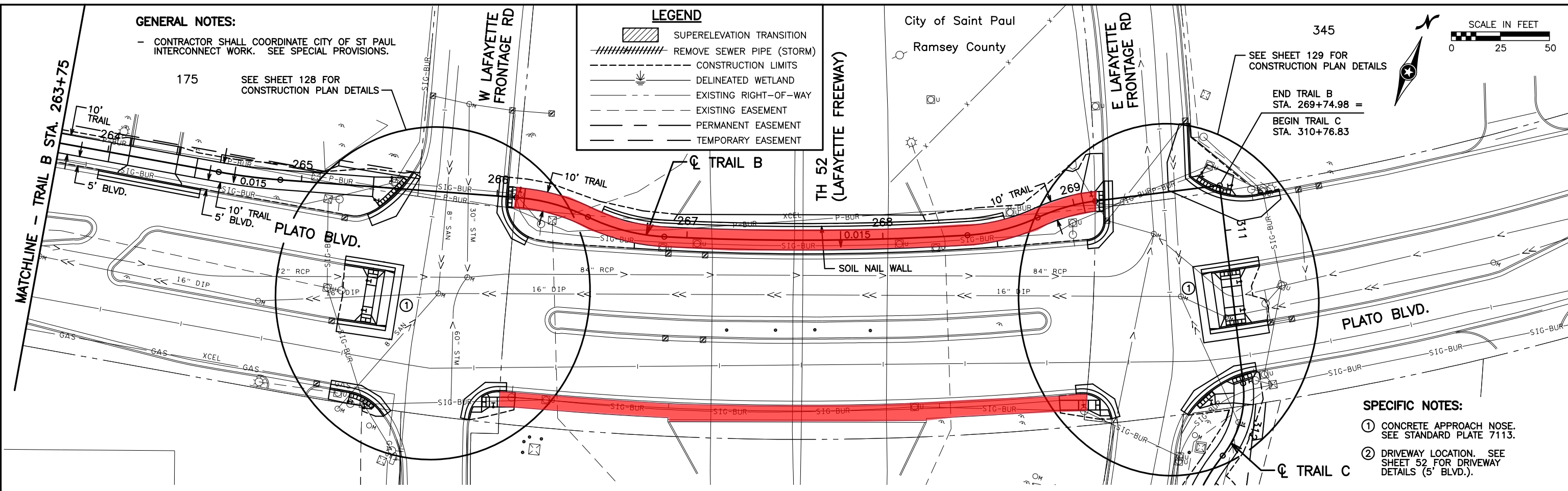
City of Saint Paul  
 Ramsey County

345

SEE SHEET 129 FOR CONSTRUCTION PLAN DETAILS

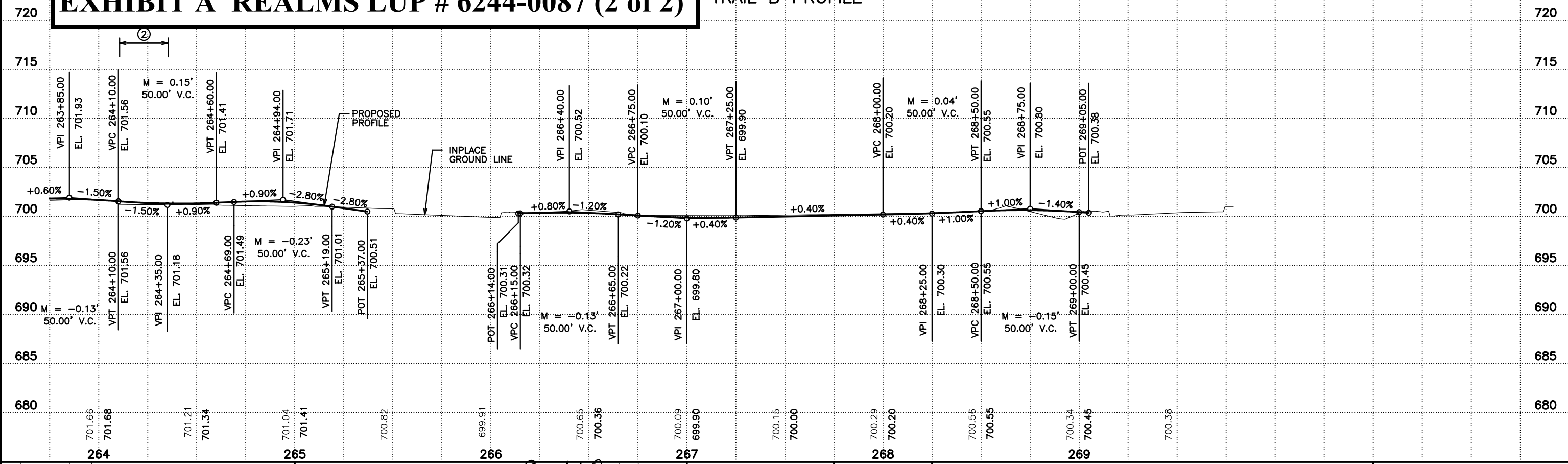
END TRAIL B STA. 269+74.98 =  
 BEGIN TRAIL C STA. 310+76.83

SCALE IN FEET  
 0 25 50



- SPECIFIC NOTES:**
- ① CONCRETE APPROACH NOSE. SEE STANDARD PLATE 7113.
  - ② DRIVEWAY LOCATION. SEE SHEET 52 FOR DRIVEWAY DETAILS (5' BLVD.).

**EXHIBIT A REALMS LUP # 6244-0087 (2 of 2) TRAIL B PROFILE**



NO.	DATE	BY	DESCRIPTION OF REVISIONS

I HEREBY CERTIFY THAT THIS SHEET WAS PREPARED BY ME OR UNDER MY DIRECT SUPERVISION AND THAT I AM A DULY LICENSED PROFESSIONAL ENGINEER UNDER THE LAWS OF THE STATE OF MINNESOTA.

*Mark J. Daubenberger*  
 PRINTED NAME: MARK J. DAUBENBERGER  
 DATE: 5/16/2018 LIC. NO. 25505



ROBERT PIRAM  
 REGIONAL TRAIL

**CONSTRUCTION PLAN & PROFILE**  
 TRAIL B STA. 263+75 TO STA. 269+74.98

S.P. 164-090-014  
 SHEET NO. 99 OF 200