

Prepared by the
Utility Agreements and Permits Unit
(Receivable)
(\$11,599.50)

S.P. 6229-37 (T.H. 5)
Location: from 0.3 mile east of Mendota
Street in the City of Saint Paul to the north
junction of MN 120 in the City of Maplewood
Utility Owner: Saint Paul Regional Water
Services
MnDOT Agreement Number 1052612
Amendment Number 1

AMENDMENT NUMBER 1
TO
AGREEMENT NUMBER 1052612

This Amendment Number 1 to Agreement Number 1052612 (Amendment) is between the State of Minnesota (State), acting through its Commissioner of Transportation, and Saint Paul Regional Water Services, including its agents, contractors, and subcontractors (Utility Owner).

RECITALS

The State has let a contract to construct State Project Number 6229-37 and State Project Number 6230-30 (Project) on Trunk Highway Number 5. The Project is located from 0.3 mile east of Mendota Street in the City of Saint Paul to the north junction of MN 120 in the City of Maplewood.

The State and the Utility Owner entered into Agreement Number 1052612 (Original Agreement). Under the Original Agreement, the Utility Owner agreed allow the State to perform all of the adjustment work on its fixtures, and related equipment (Facilities) according to Exhibit A of the Original Agreement. The Utility Owner agreed to reimburse the State for the Facilities in the S.P. 6230-30 portion of the project. The State is adjusting the Facilities according to the original Agreement.

The estimated adjustment cost of the Original Agreement is \$3,300.00. Exhibit B, which is attached to the Original Agreement, shows this amount.

The State found additional Facilities in the limits of S.P. 6230-30 that were not identified at the time the Original Agreement was executed. The State anticipates additional adjustment work to that in Exhibit A of the Original Agreement will be necessary and that the cost of the adjustment work in the Original Agreement will exceed the amount in Exhibit B. The unit cost per adjustment is based on bid price rather than estimated price.

The parties are willing to amend the Original Agreement as stated below.

AMENDMENT

Unless otherwise noted, in this amendment, deleted contract terms will be ~~struck-out~~ and the added contract terms will be **bolded** and underlined.

Revision 1. Article II.A is amended to read as follows:

- A. Plans: The plans, which are attached to this Agreement as Exhibit ~~A-~~ **A1**, indicate the present and proposed locations of the Facilities.

Revision 2. Article IV.A is amended to read as follows:

- A. The State will determine the cost of the adjustment on a contract-unit-price basis. The Utility Owner authorizes the State to pay the Contractor directly for the adjustment work. As Exhibit ~~B-~~ **B1** shows, the ~~estimated~~ **bid adjusted** cost of the Utility Owner's relocation work is ~~\$3,300.00~~ **\$11,599.50**.

RELATION TO THE ORIGINAL AGREEMENT

Except as amended herein, the terms and conditions of the Original Agreement remain in full force and effect.

The remainder of this page was left blank intentionally.

IN TESTIMONY WHEREOF, the parties have duly executed this Agreement by their duly authorized officers and caused their respective seals to be hereunto affixed.

**BOARD OF WATER COMMISSIONERS
OF THE CITY OF SAINT PAUL**

Approved:

By: _____
Patrick Shea
General Manager
Saint Paul Regional Water Services

By: _____
Mara Humphrey
President

Date: _____

Date: _____

Approved as to form:

By: _____
Mollie Gagnelius
Secretary

By: _____
Assistant City Attorney

Date: _____

Date: _____

By: _____
John McCarthy
Director
Office of Financial Services

Date: _____

**STATE OF MINNESOTA
DEPARTMENT OF TRANSPORTATION**

Department of Transportation

Recommended for Approval:

Approved:

By: _____
Metro Utility Coordinator

By: _____
Director, Office of Land Management

Date: _____

Date: _____

Office of Contract Management

Approved as to Form and Execution:

By: _____

Date: _____

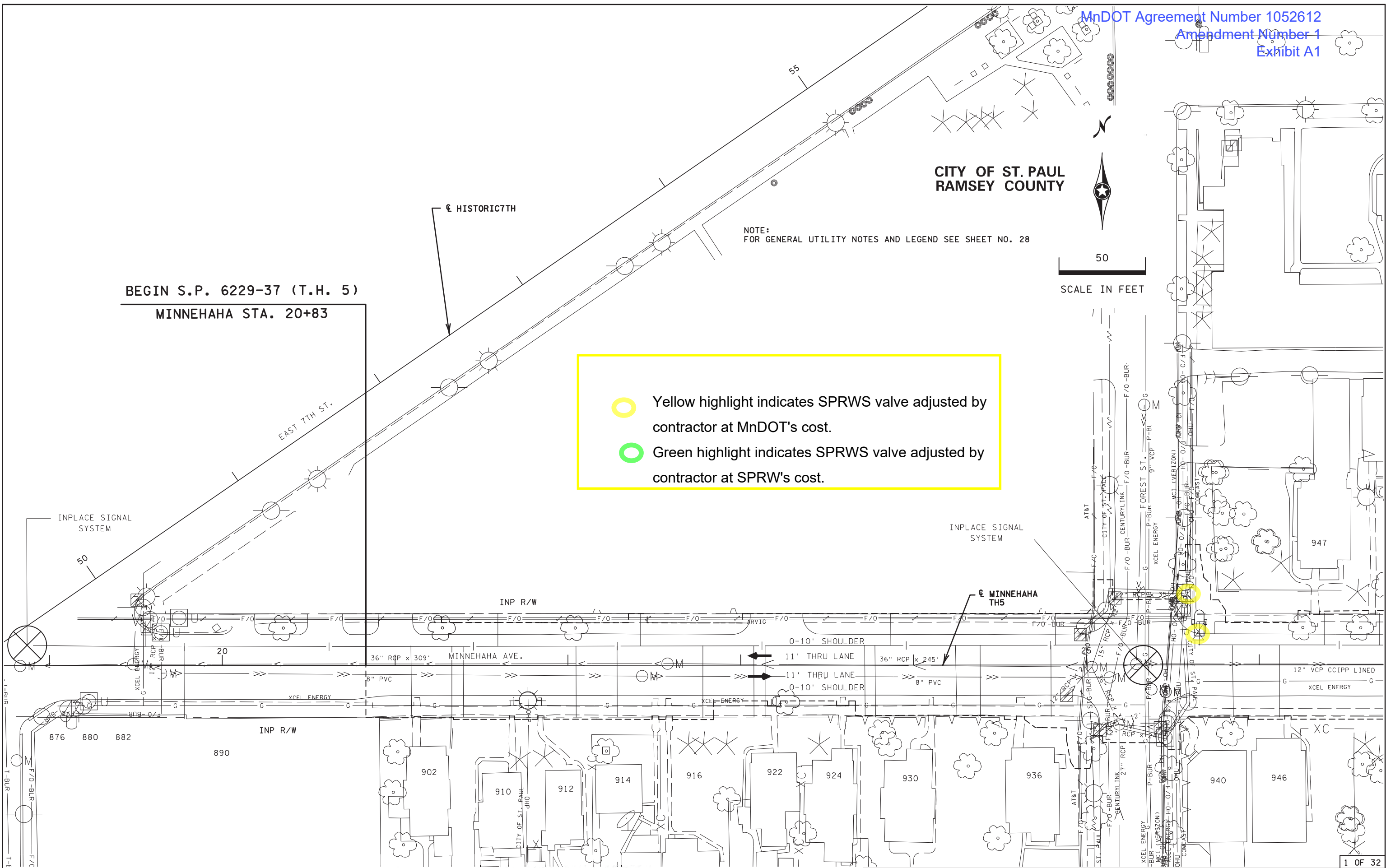
Department of Administration

By: _____

Date: _____

PLOTTED/REVISED: 12-APR-2023

DISTRICT #: Metro
PLOT NAME: 622937_topo01
FILENAME: Projects\DM_R05\005622937\Design\Plans\Inplace Topo & Utilities\622937_topo01.dgn



SP 062-664-009, S.A.P. 062-665-063 S.A.P. 164-010-082, SP 164-010-075

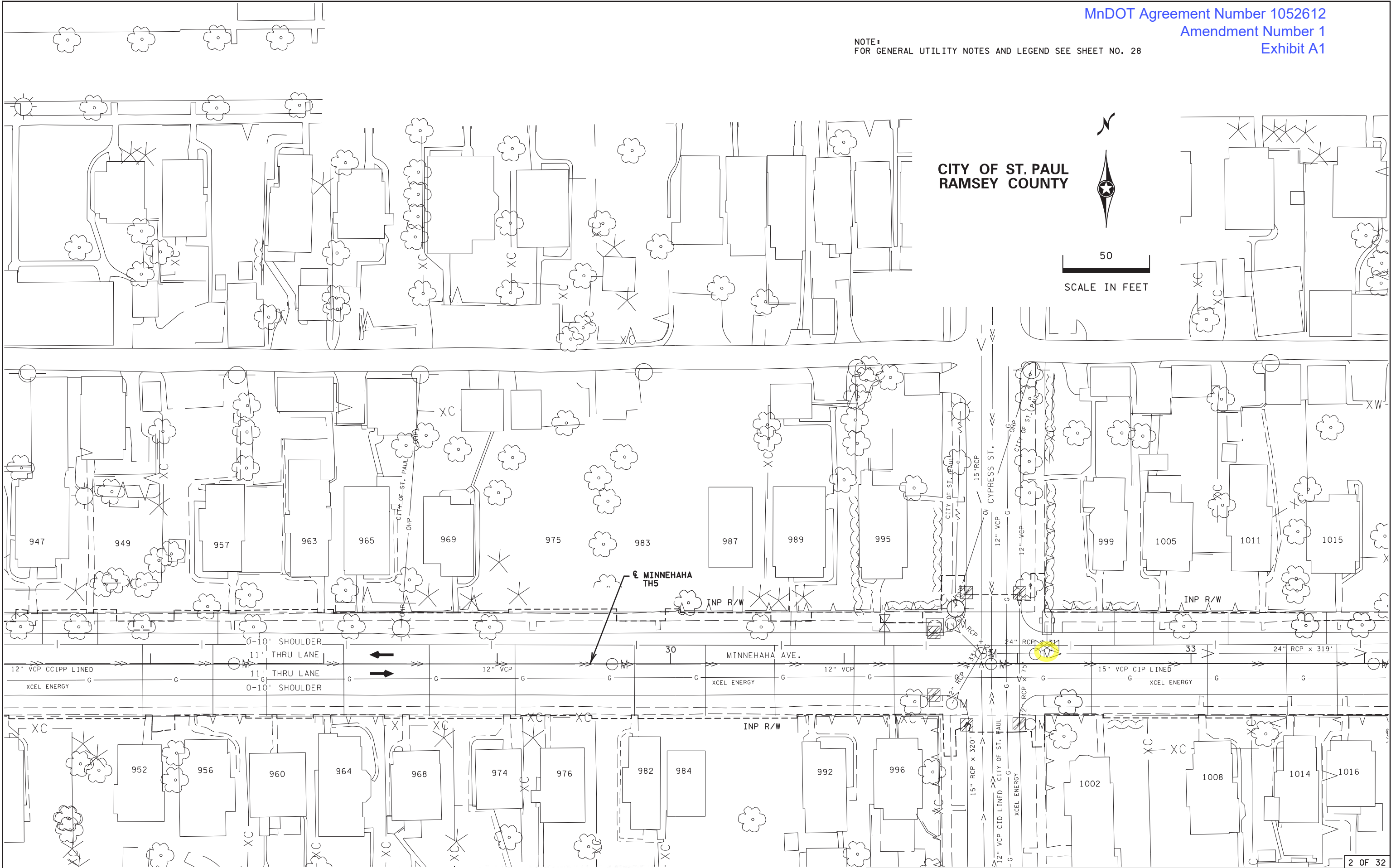
INPLACE TOPOGRAPHY AND UTILITY PLANS

NOTE:
FOR GENERAL UTILITY NOTES AND LEGEND SEE SHEET NO. 28

CITY OF ST. PAUL
RAMSEY COUNTY



DISTRICT #: Metro
PLOT NAME: 622937_topo02
FILENAME: Projects\DM_R05\005\622937\Design\Plans\Inplace Topo & Utilities\622937_topo02.dgn



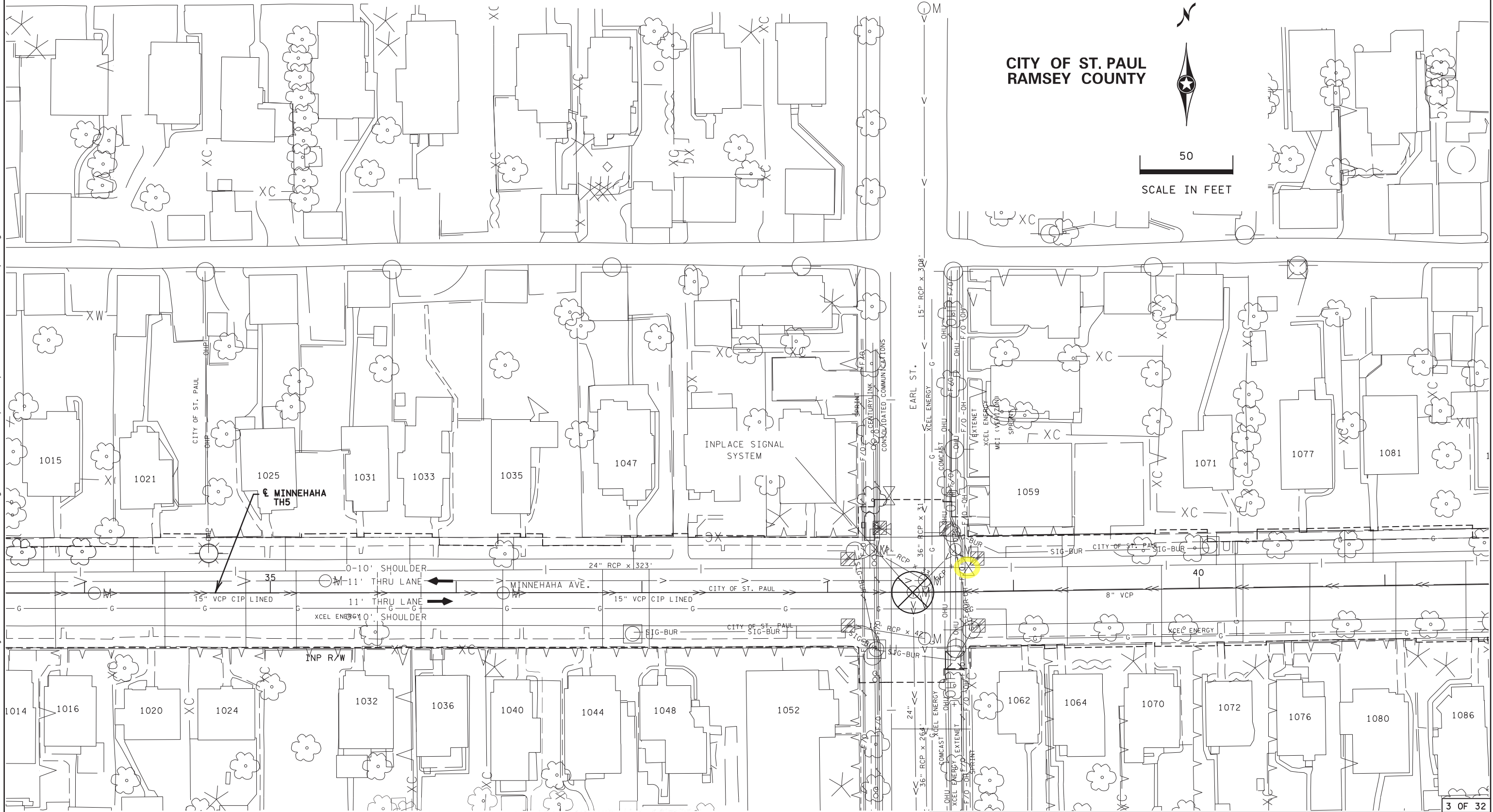
SP 062-664-009, S.A.P. 062-665-063 S.A.P. 164-010-082, SP 164-010-075

INPLACE TOPOGRAPHY AND UTILITY PLANS

NOTE:
FOR GENERAL UTILITY NOTES AND LEGEND SEE SHEET NO. 28

PLOTTED/REVISED: 12-APR-2023

DISTRICT #: Metro
PLOT NAME: 622937_top003
FILENAME: Projects\DM_R05\005\622937\Design\Plans\Inplace Topo & Utilities\622937_top003.dgn



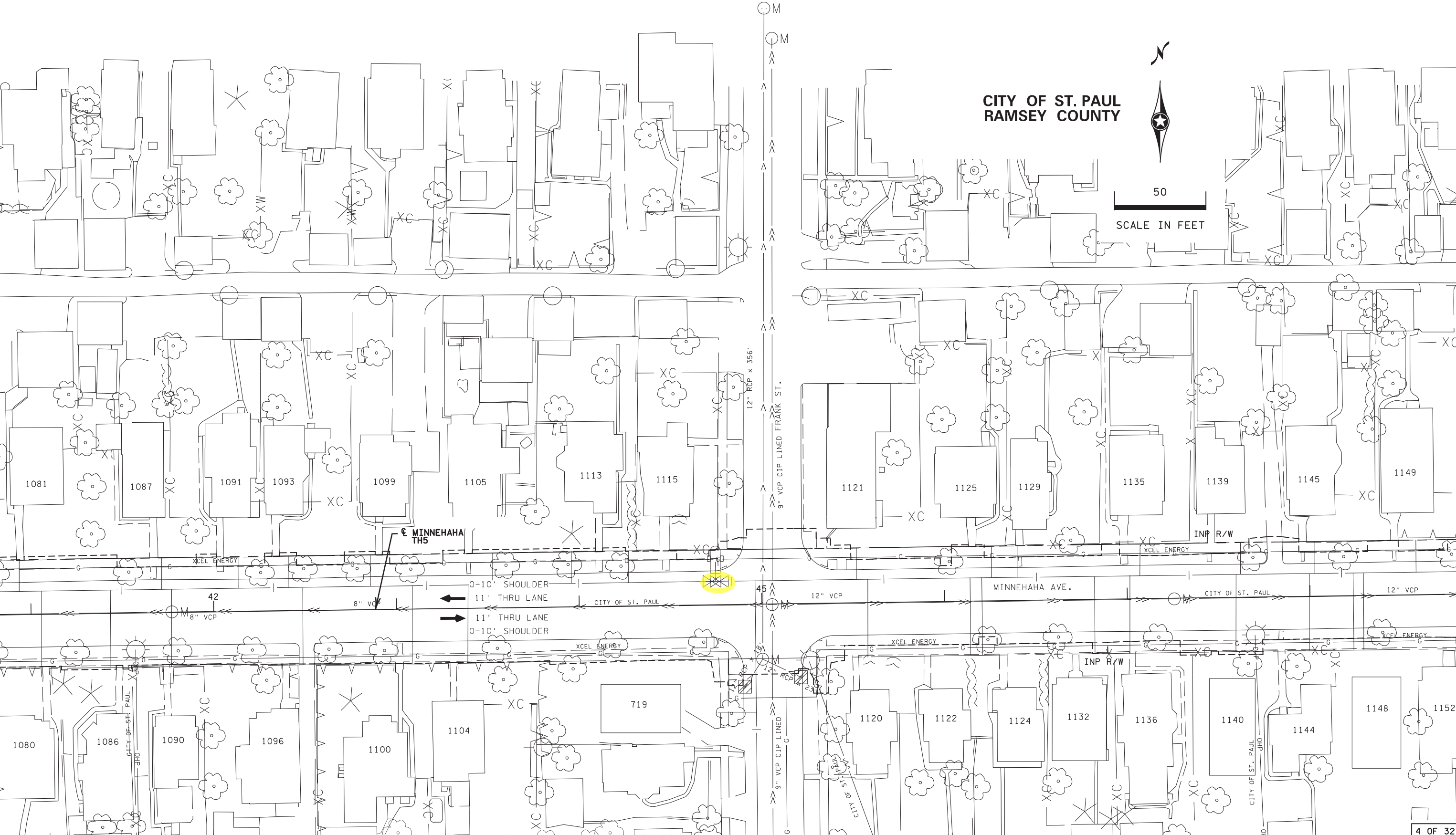
SP 062-664-009, S.A.P. 062-665-063 S.A.P. 164-010-082, SP 164-010-075

INPLACE TOPOGRAPHY AND UTILITY PLANS

NOTE:
FOR GENERAL UTILITY NOTES AND LEGEND SEE SHEET NO. 28

PLOTTED/REVISED: 12-APR-2023

DISTRICT #: Metro
PLOT NAME: 622937_topo04
FILENAME: Projects\DM_ROS\005622937\Design\PlanSheets\0 Inplace Topo & Utilities\622937_topo04.dgn



SP 062-664-009, S.A.P. 062-665-063 S.A.P. 164-010-082, SP 164-010-075

INPLACE TOPOGRAPHY AND UTILITY PLANS

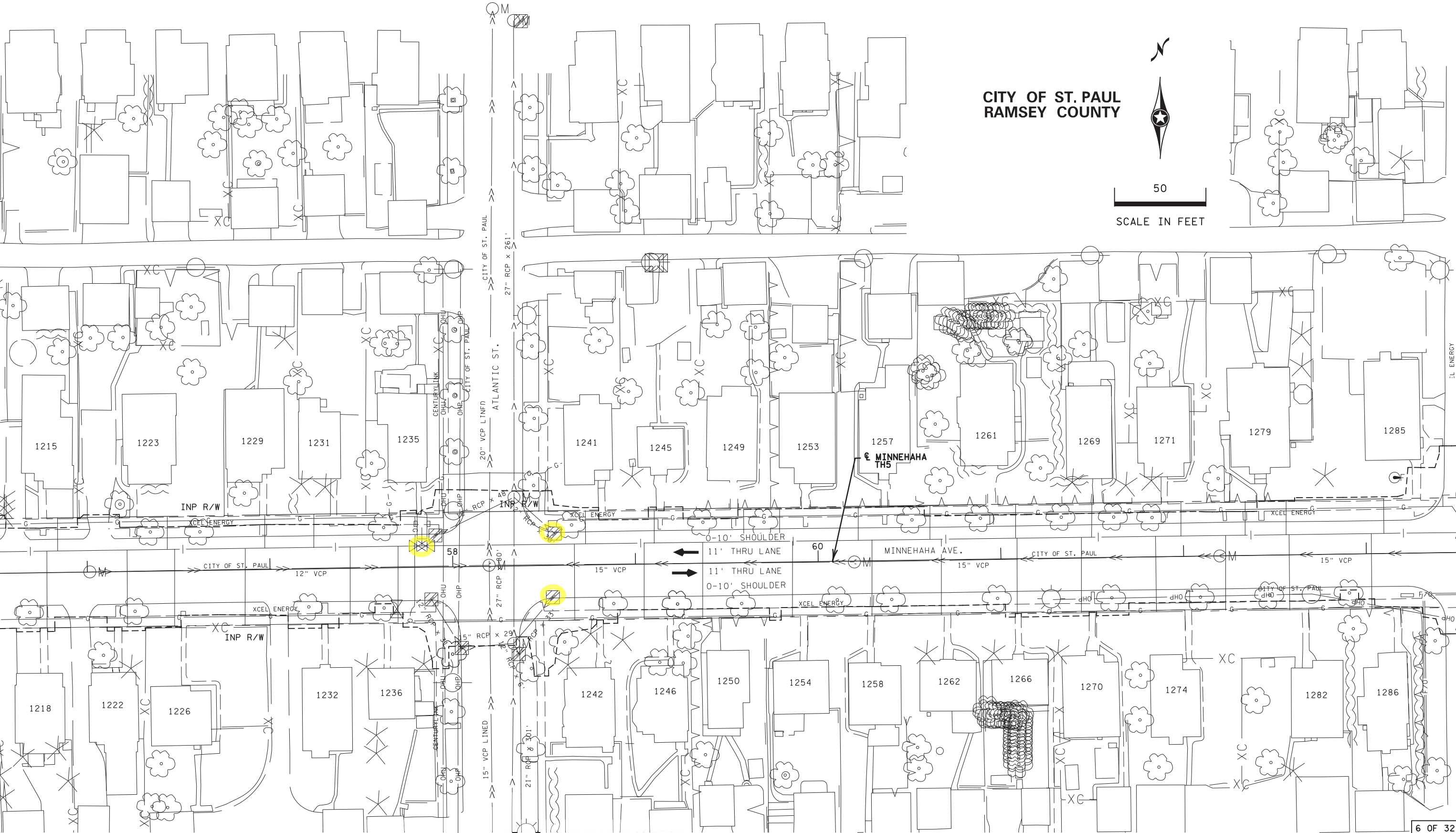
FILENAME: Projects\DM_R05\005\6229\037\Design\PlanSheets\0 Inplace Topo & Utilities\d622937_topo05.dgn



NOTE:
FOR GENERAL UTILITY NOTES AND LEGEND SEE SHEET NO. 28

PLOTTED/REVISED: 12-APR-2023

DISTRICT #: Metro
PLOT NAME: 622937_top06
FILENAME: Projects\DM_R05\005622937\Design\Plans\Sheets\0 Inplace Topo & Utilities\622937_top06.dgn



SP 062-664-009, S.A.P. 062-665-063 S.A.P. 164-010-082, SP 164-010-075

INPLACE TOPOGRAPHY AND UTILITY PLANS

DRAWN BY: MS

CHECKED BY: RE

CERTIFIED BY

Robert J. Stapp
LICENSED PROFESSIONAL ENGINEER

Page 6 of 30

STATE PROJ. NO. 6229-37 (T.H. 5) DATE 4/12/2023

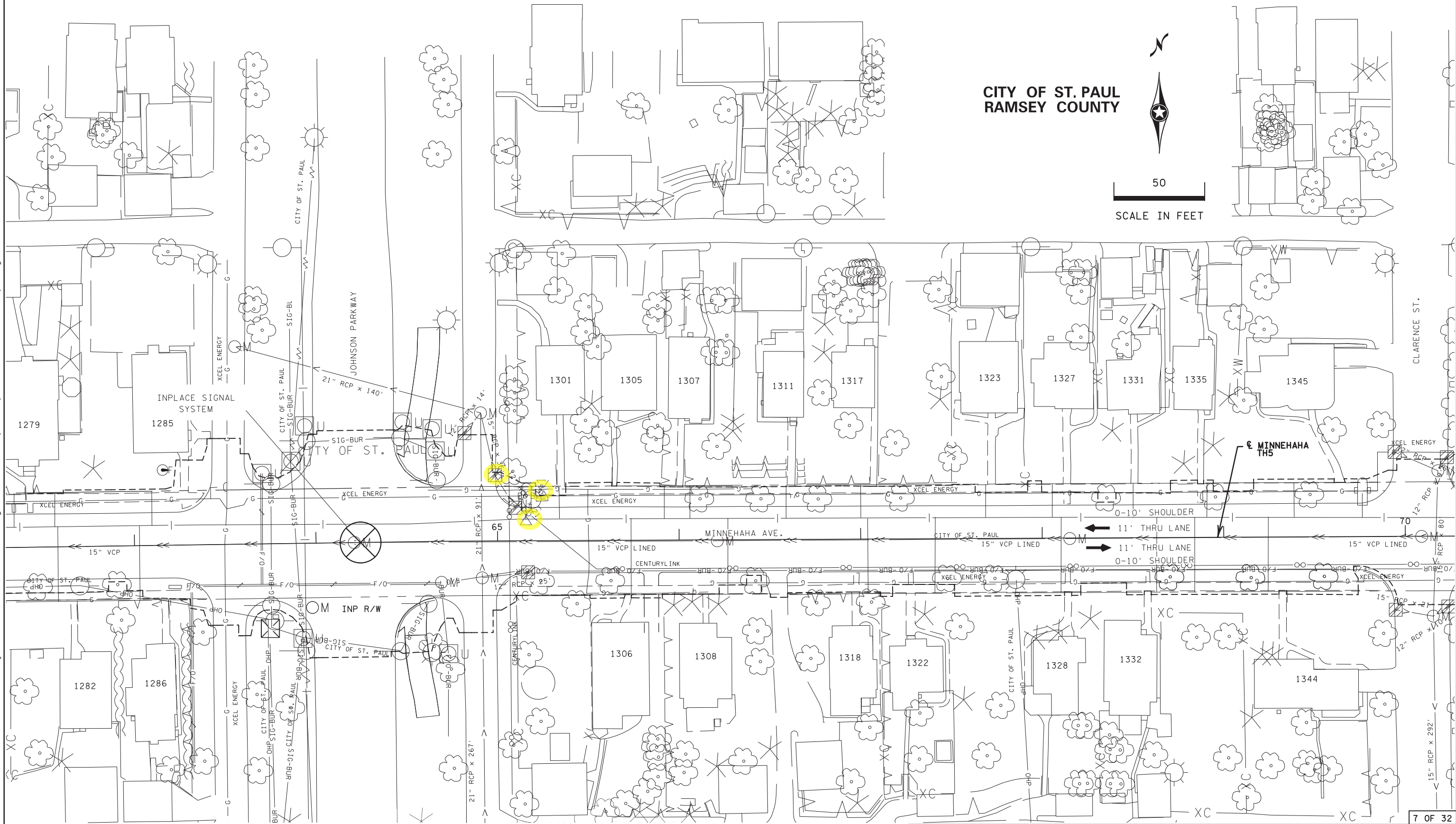
STATE PROJ. NO. 6229-37 (T.H. 5)

SHEET NO. 82 OF 271 SHEETS

NOTE:
FOR GENERAL UTILITY NOTES AND LEGEND SEE SHEET NO. 28

PLOTTED/REVISED: 12-APR-2023

DISTRICT #: Metro
PLOT NAME: 622937_topo07
FILENAME: Projects\DM_R05\622937\Design\Plans\Inplace Topo & Utilities\622937_topo07.dgn



SP 062-664-009, S.A.P. 062-665-063 S.A.P. 164-010-082, SP 164-010-075

INPLACE TOPOGRAPHY AND UTILITY PLANS

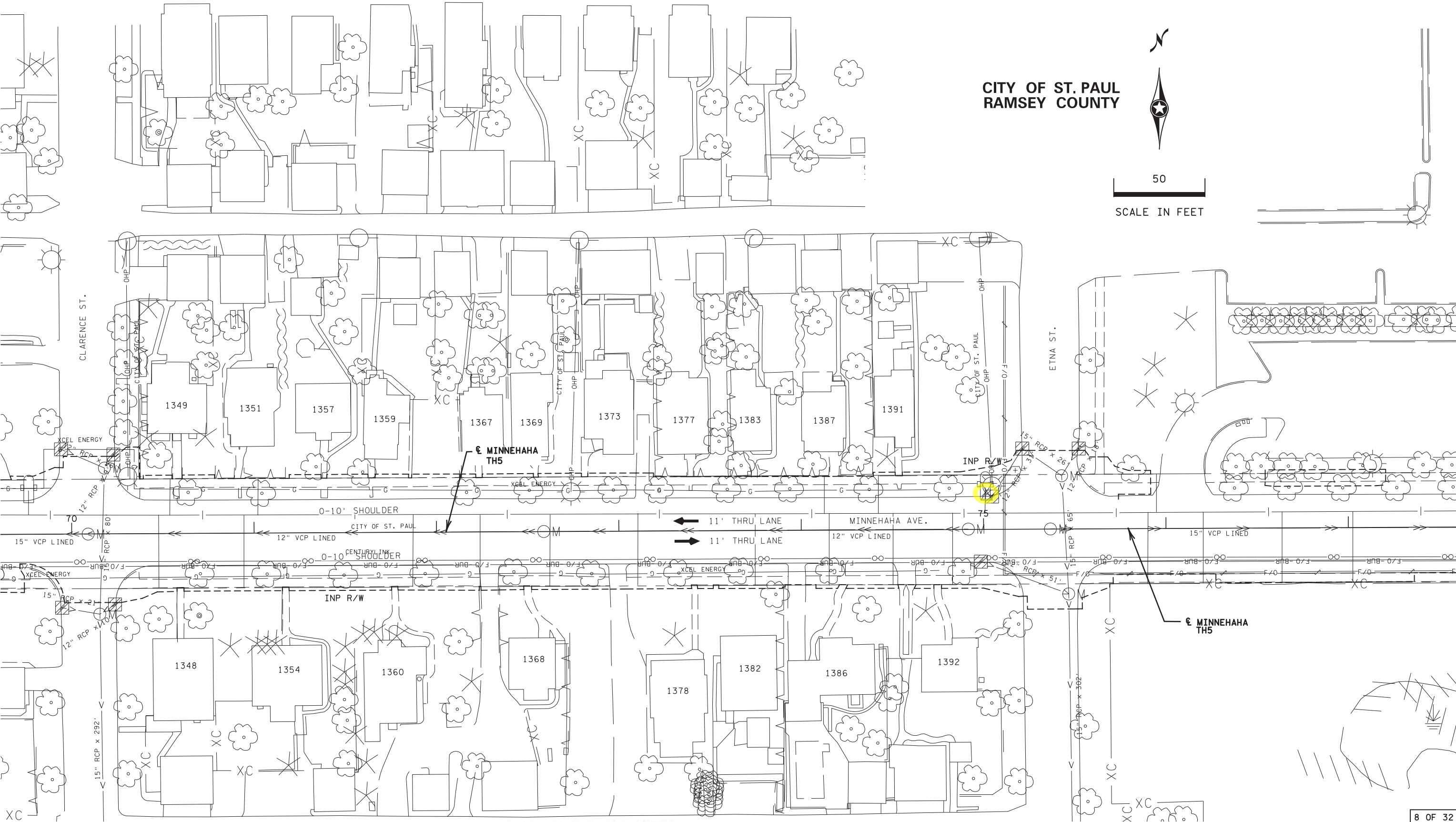
NOTE:
FOR GENERAL UTILITY NOTES AND LEGEND SEE SHEET NO. 28

CITY OF ST. PAUL
RAMSEY COUNTY



PLOTTED/REVISED: 12-APR-2023

DISTRICT #: Metro
PLOT NAME: 622937_topo08
FILENAME: Projects\DM_ROS\005622937\Design\Plans\Inplace Topo & Utilities\622937_topo08.dgn



SP 062-664-009, S.A.P. 062-665-063 S.A.P. 164-010-082, SP 164-010-075

INPLACE TOPOGRAPHY AND UTILITY PLANS

DRAWN BY: MS

CHECKED BY: RE

CERTIFIED BY

Robert J. Stapp
LICENSED PROFESSIONAL ENGINEER

Page 8 of 30

DATE 4/12/2023

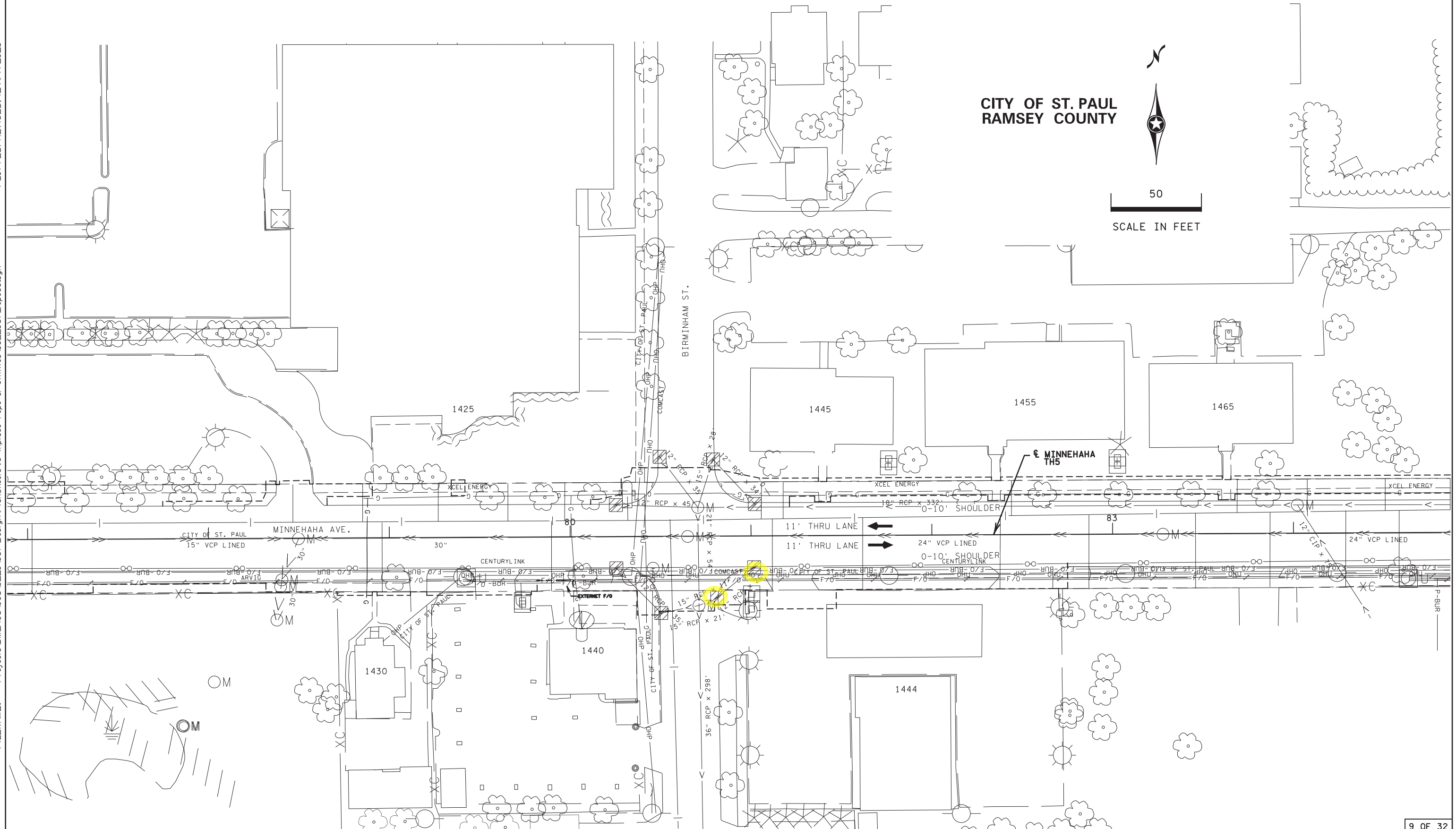
STATE PROJ. NO. 6229-37 (T.H. 5)

SHEET NO. 84 OF 271 SHEETS

NOTE:
FOR GENERAL UTILITY NOTES AND LEGEND SEE SHEET NO. 28

PLOTTED/REVISED: 12-APR-2023

DISTRICT #: Metro
PLOT NAME: 622937_topo09
FILENAME: Projects\DM_R05\005\622937\Design\Plans\Inplace Topo & Utilities\622937_topo09.dgn



SP 062-664-009, S.A.P. 062-665-063 S.A.P. 164-010-082, SP 164-010-075

INPLACE TOPOGRAPHY AND UTILITY PLANS

DRAWN BY: MS

CHECKED BY: RE

CERTIFIED BY

Robert J. Stapp
LICENSED PROFESSIONAL ENGINEER

Page 9 of 30

STATE PROJ. NO. 6229-37 (T.H. 5) DATE 4/12/2023

STATE PROJ. NO. 6229-37 (T.H. 5)

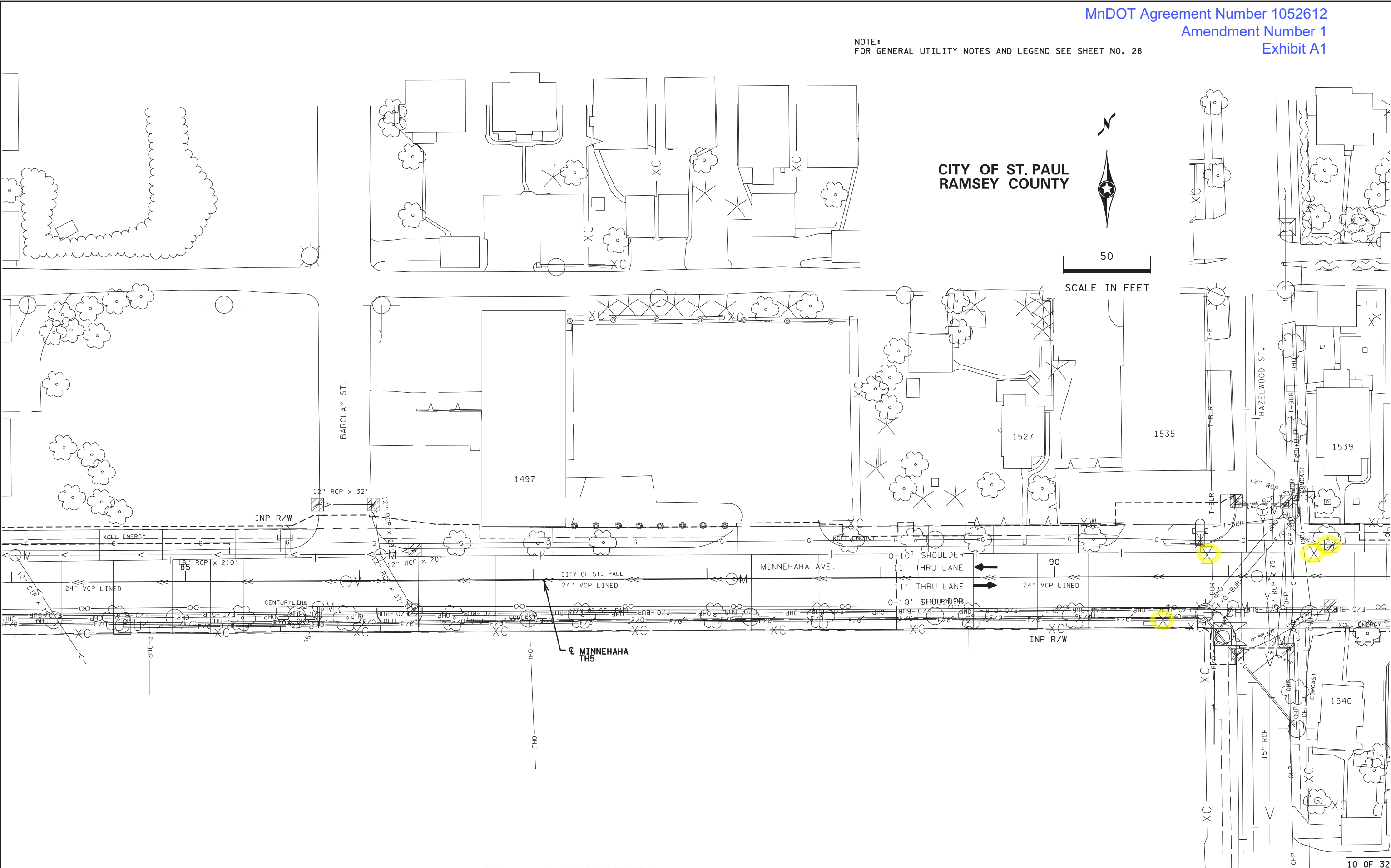
SHEET NO. 85 OF 271 SHEETS

9 OF 32

NOTE:
FOR GENERAL UTILITY NOTES AND LEGEND SEE SHEET NO. 28

PLOTTED/REVISED: 12-APR-2023

DISTRICT #: Metro
I/PLOT NAME: 622937_topo10
FILENAME: Projects\DM_ROS\005622937\Design\Plans\Sheets\0 Inplace Topo & Utilities\622937_topo10.dgn



SP 062-664-009, S.A.P. 062-665-063 S.A.P. 164-010-082, SP 164-010-075

INPLACE TOPOGRAPHY AND UTILITY PLANS

DRAWN BY: MS

CHECKED BY: RE

CERTIFIED BY

Robert J. [Signature]
LICENSED PROFESSIONAL ENGINEER

Page 10 of 30
NO. 25421 DATE 4/12/2023

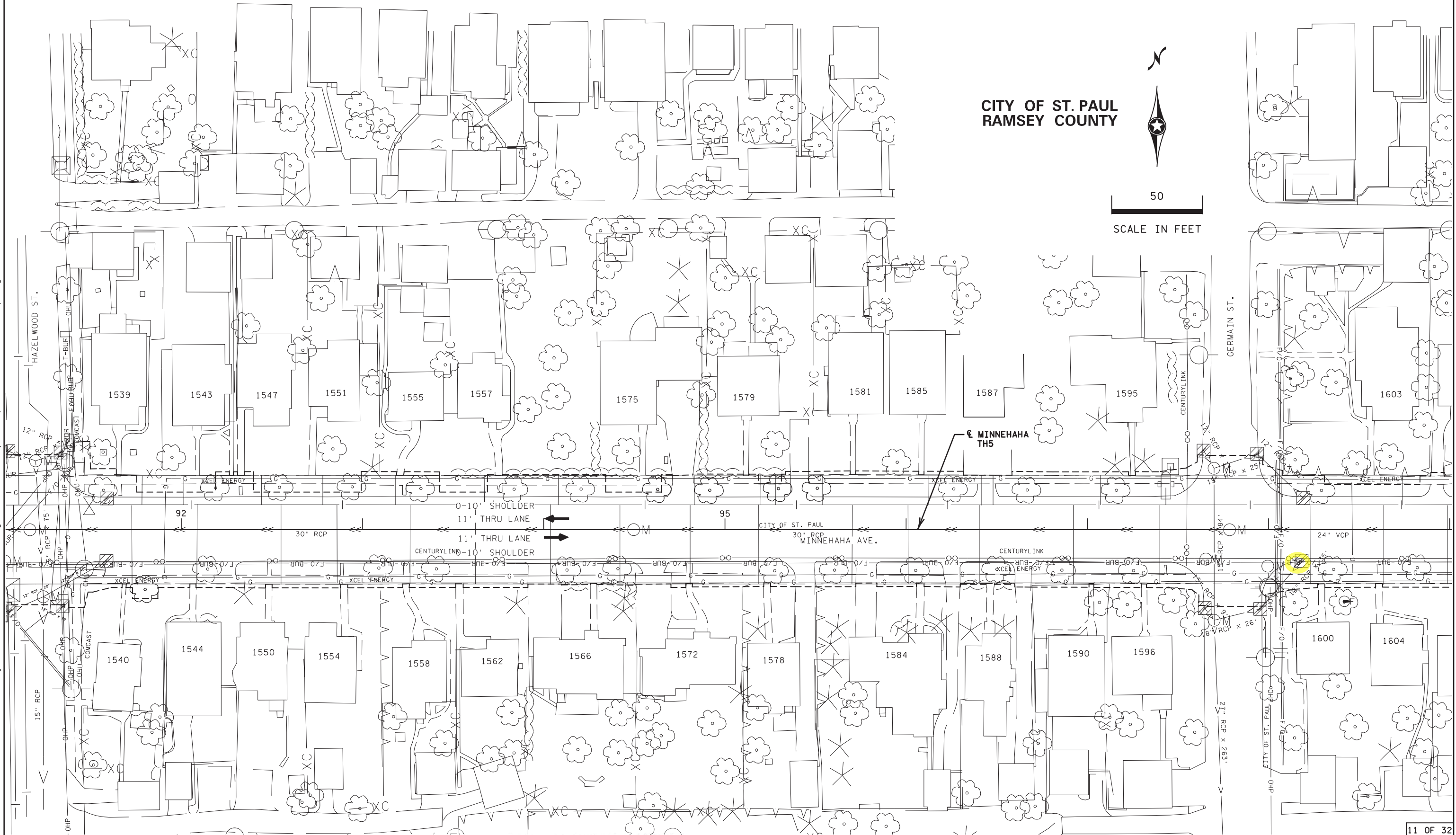
STATE PROJ. NO. 6229-37 (T.H. 5)

SHEET NO. 86 OF 271 SHEETS

NOTE:
FOR GENERAL UTILITY NOTES AND LEGEND SEE SHEET NO. 28

PLOTTED/REVISED: 12-APR-2023

DISTRICT #: Metro
PLOT NAME: 622937_topall
FILENAME: Projects\DM_R05\005622937\Design\Plans\Sheets\0 Inplace Topo & Utilities\622937_topall.dgn



SP 062-664-009, S.A.P. 062-665-063 S.A.P. 164-010-082, SP 164-010-075

INPLACE TOPOGRAPHY AND UTILITY PLANS

DRAWN BY: MS

CHECKED BY: RE

CERTIFIED BY

Robert J. [Signature]
LICENSED PROFESSIONAL ENGINEER

Page 11 of 30
STATE PROJ. NO. 6229-37 (T.H. 5) DATE 4/12/2023

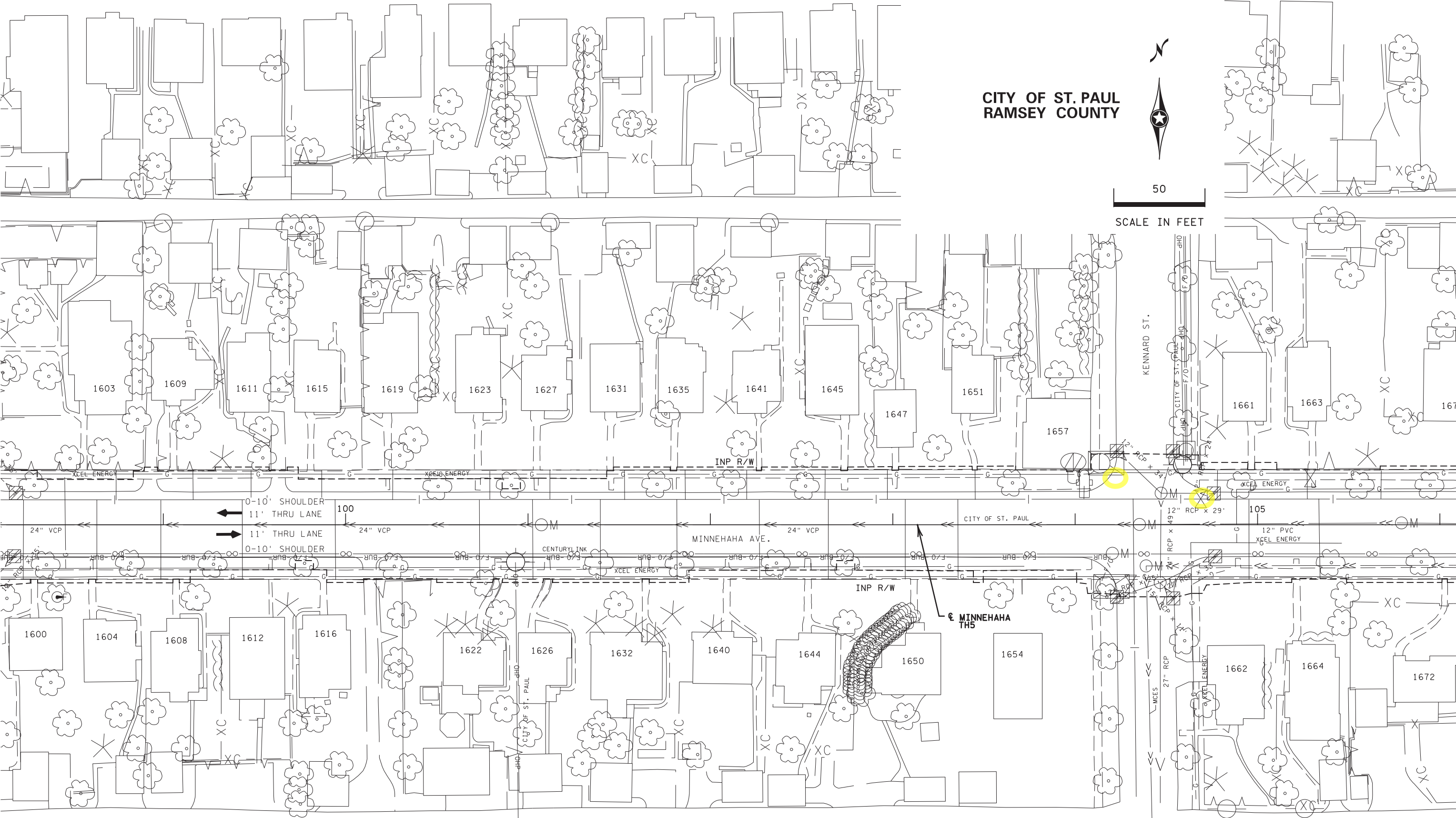
STATE PROJ. NO. 6229-37 (T.H. 5)

SHEET NO. 87 OF 271 SHEETS

NOTE:
FOR GENERAL UTILITY NOTES AND LEGEND SEE SHEET NO. 28

PLOTTED/REVISED: 12-APR-2023

DISTRICT #: Metro
PLOT NAME: 622937_topo12
FILENAME: Projects\DM_R05\005\6229\037\Design\Plans\Sheets\0 Inplace Topo & Utilities\622937_topo12.dgn



SP 062-664-009, S.A.P. 062-665-063 S.A.P. 164-010-082, SP 164-010-075

INPLACE TOPOGRAPHY AND UTILITY PLANS

DRAWN BY: MS

CHECKED BY: RE

CERTIFIED BY

Robert J. Stapp
LICENSED PROFESSIONAL ENGINEER

Page 12 of 30
25421 DATE 4/12/2023

STATE PROJ. NO. 6229-37 (T.H. 5)

SHEET NO. 88 OF 271 SHEETS

NOTE:
FOR GENERAL UTILITY NOTES AND LEGEND SEE SHEET NO. 28

CITY OF ST. PAUL
RAMSEY COUNTY

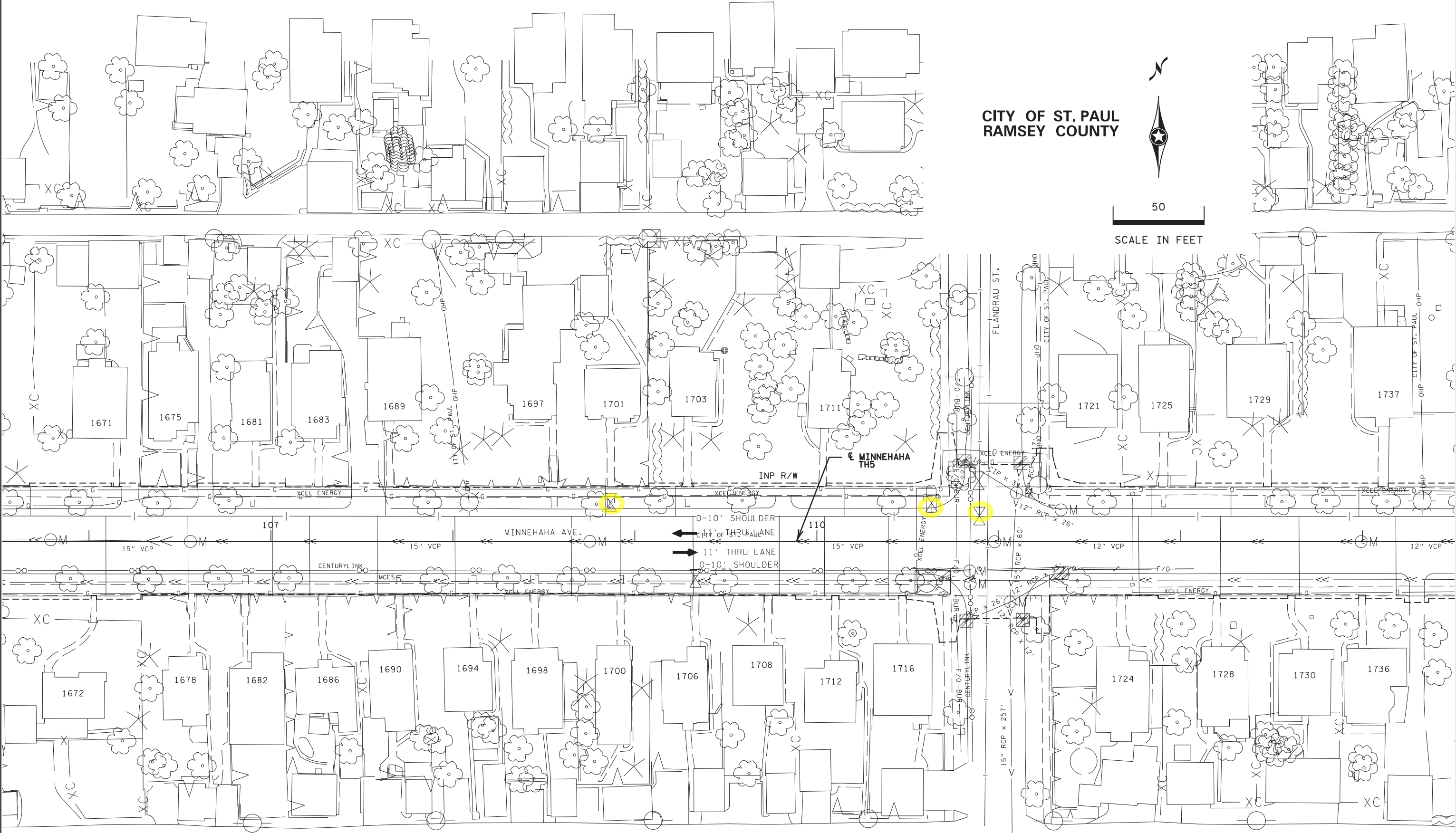


50

SCALE IN FEET

PLOTTED/REVISED: 12-APR-2023

DISTRICT #: Metro
PLOT NAME: 622937_topo3
FILENAME: Projects\DM_R05\005622937\Design\Plans\Inplace Topo & Utilities\622937_topo3.dgn



Robert J. Stapp
LICENSED PROFESSIONAL ENGINEER

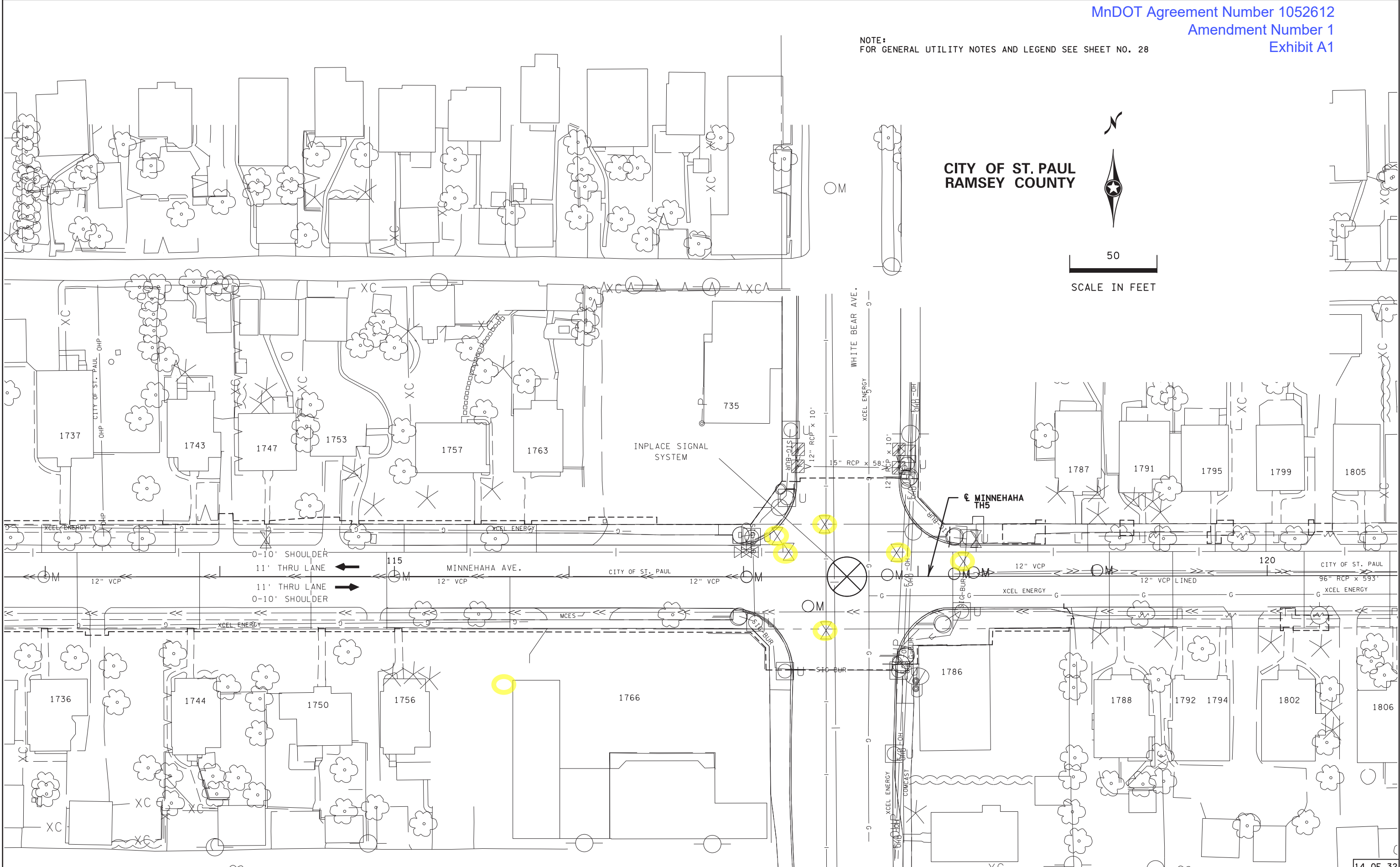
NOTE:
FOR GENERAL UTILITY NOTES AND LEGEND SEE SHEET NO. 28

CITY OF ST. PAUL
RAMSEY COUNTY



PLOTTED/REVISED: 12-APR-2023

DISTRICT #: Metro
PLOT NAME: 622937_topol4
FILENAME: Projects\DM_ROS\005622937\Design\Plans\Sheets\0 Inplace Topo & Utilities\622937_topol4.dgn



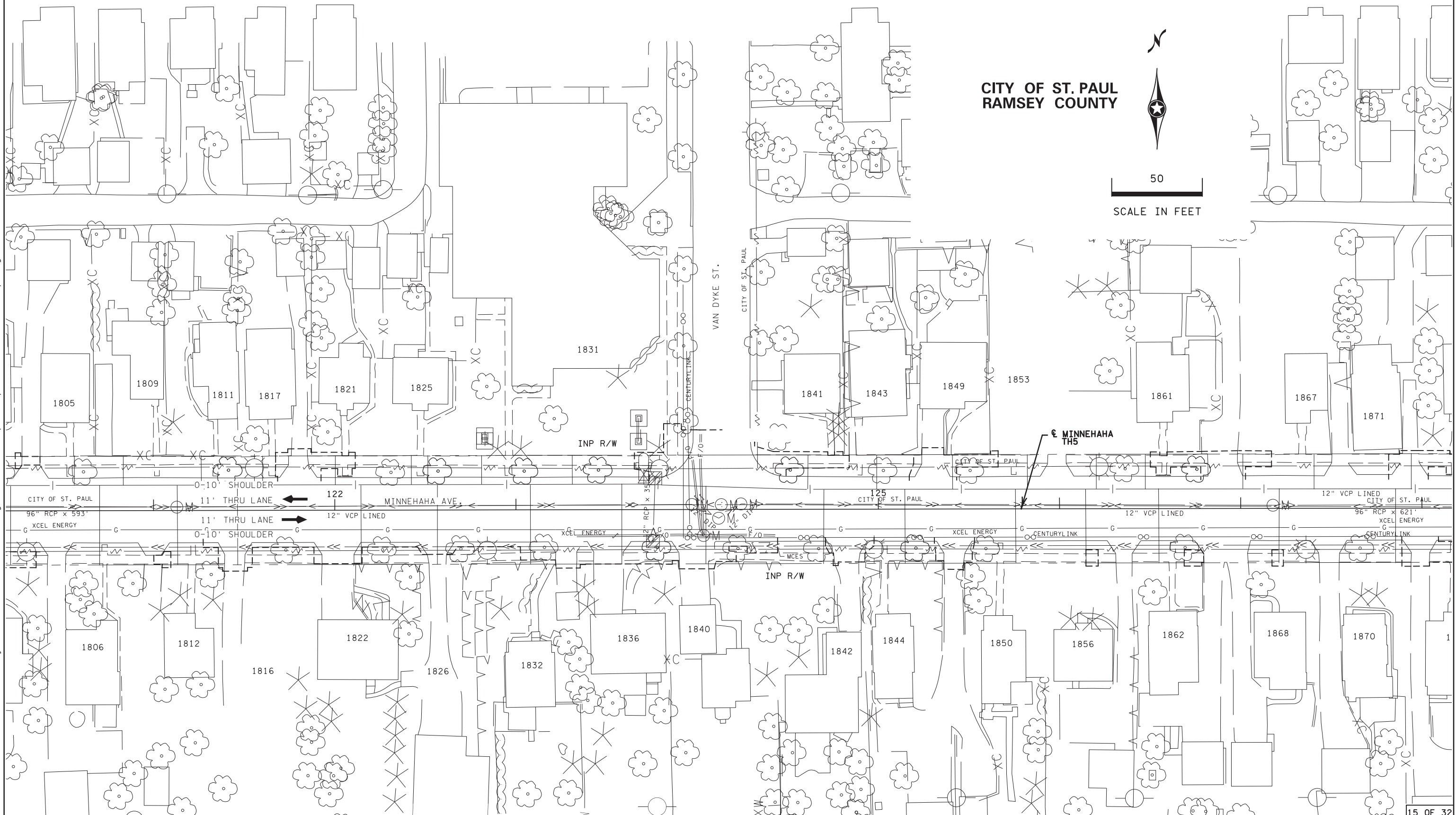
SP 062-664-009, S.A.P. 062-665-063 S.A.P. 164-010-082, SP 164-010-075

INPLACE TOPOGRAPHY AND UTILITY PLANS

NOTE:
FOR GENERAL UTILITY NOTES AND LEGEND SEE SHEET NO. 28

PLOTTED/REVISED: 12-APR-2023

DISTRICT #: Metro
PLOT NAME: 6622937_topo15
FILENAME: Projects\DM_R05\005622937\Design\Plans\Sheets\0 Inplace Topo & Utilities\6622937_topo15.dgn



SP 062-664-009, S.A.P. 062-665-063 S.A.P. 164-010-082, SP 164-010-075

INPLACE TOPOGRAPHY AND UTILITY PLANS

DRAWN BY: MS

CHECKED BY: RE

CERTIFIED BY

Robert J. S. S. S.
LICENSED PROFESSIONAL ENGINEER

Page 15 of 30

25421

DATE 4/12/2023

STATE PROJ. NO. 6229-37 (T.H. 5)

SHEET NO. 91 OF 271 SHEETS

15 OF 32

NOTE:
FOR GENERAL UTILITY NOTES AND LEGEND SEE SHEET NO. 28

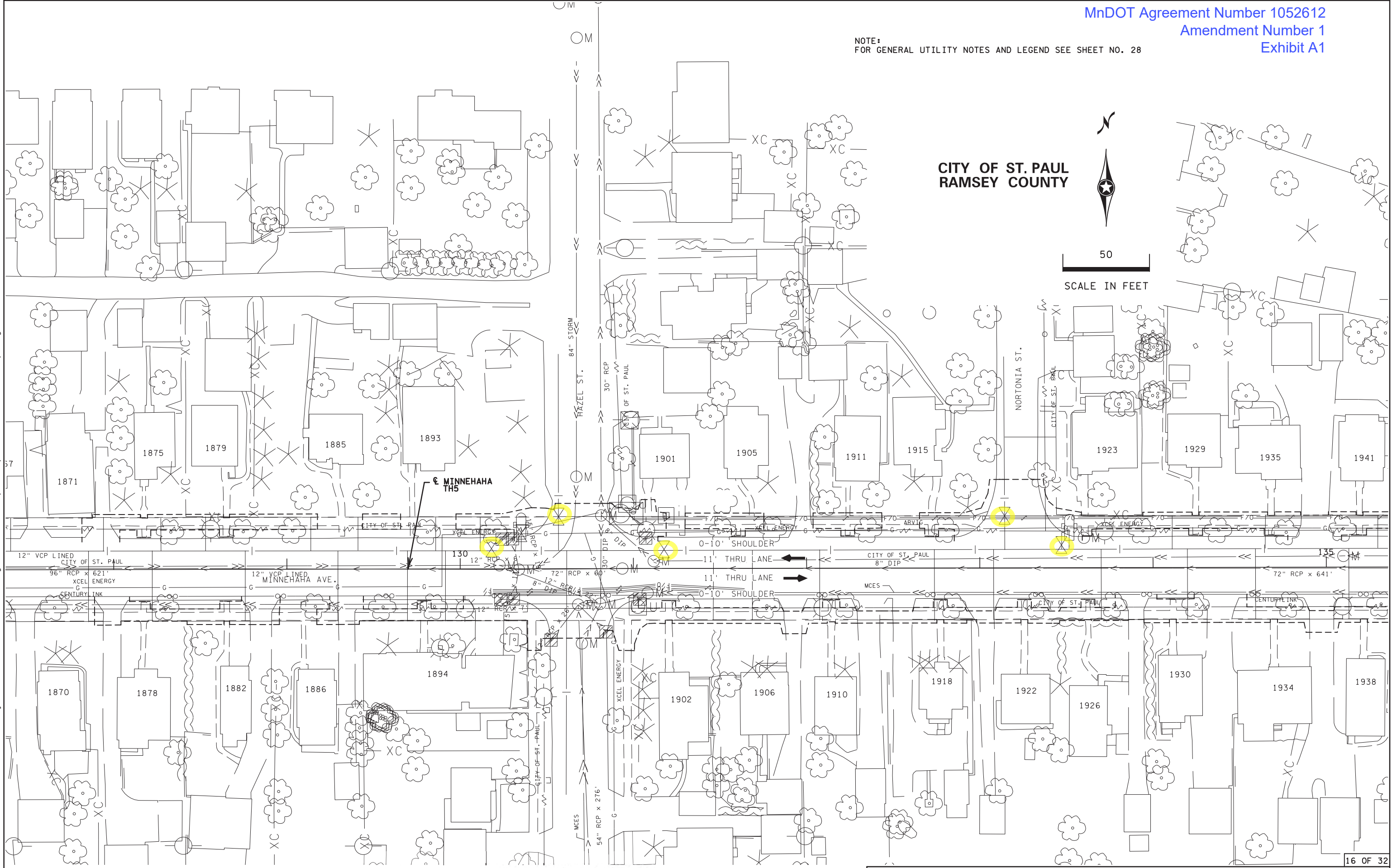
CITY OF ST. PAUL
RAMSEY COUNTY



50
SCALE IN FEET

PLOTTED/REVISED: 12-APR-2023

DISTRICT #: Metro
PLOT NAME: 622937_topo16
FILENAME: Projects\DM_RCS\005622937\Design\Plans\Sheets\0 Inplace Topo & Utilities\622937_topo16.dgn



SP 062-664-009, S.A.P. 062-665-063 S.A.P. 164-010-082, SP 164-010-075

INPLACE TOPOGRAPHY AND UTILITY PLANS

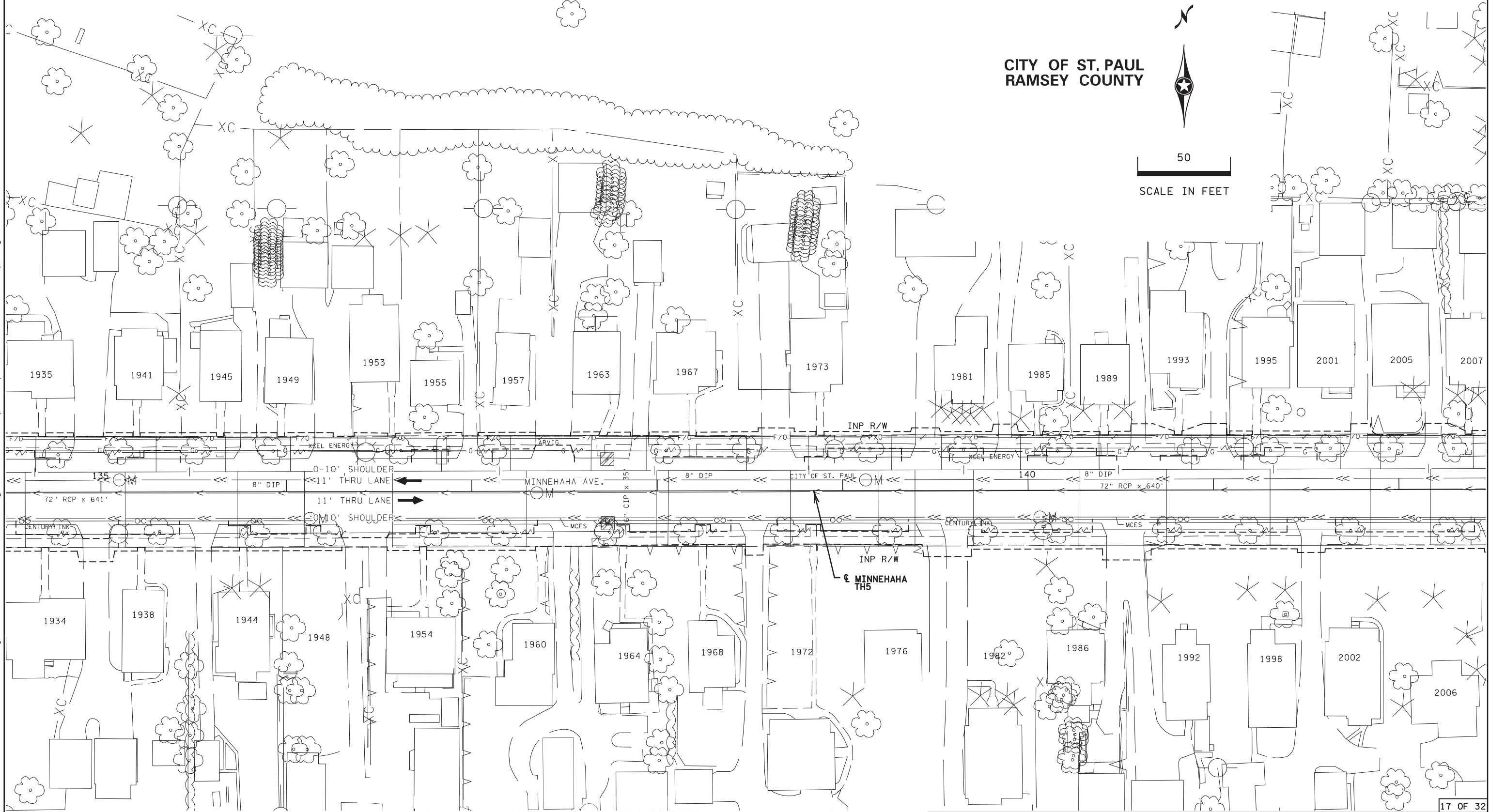
NOTE:
FOR GENERAL UTILITY NOTES AND LEGEND SEE SHEET NO. 28

CITY OF ST. PAUL
RAMSEY COUNTY



PLOTTED/REVISED: 12-APR-2023

DISTRICT #: Metro
PLOT NAME: 622937_topo7
FILENAME: Projects\DM_R05\005622937\Design\Plans\Sheets\0 Inplace Topo & Utilities\622937_topo7.dgn



17 OF 32

SP 062-664-009, S.A.P. 062-665-063 S.A.P. 164-010-082, SP 164-010-075

INPLACE TOPOGRAPHY AND UTILITY PLANS

DRAWN BY: MS

CHECKED BY: RE

CERTIFIED BY

Robert J. Stapp
LICENSED PROFESSIONAL ENGINEER

Page 17 of 30
STATE PROJ. NO. 6229-37 (T.H. 5) DATE 4/12/2023

STATE PROJ. NO. 6229-37 (T.H. 5)

SHEET NO. 93 OF 271 SHEETS

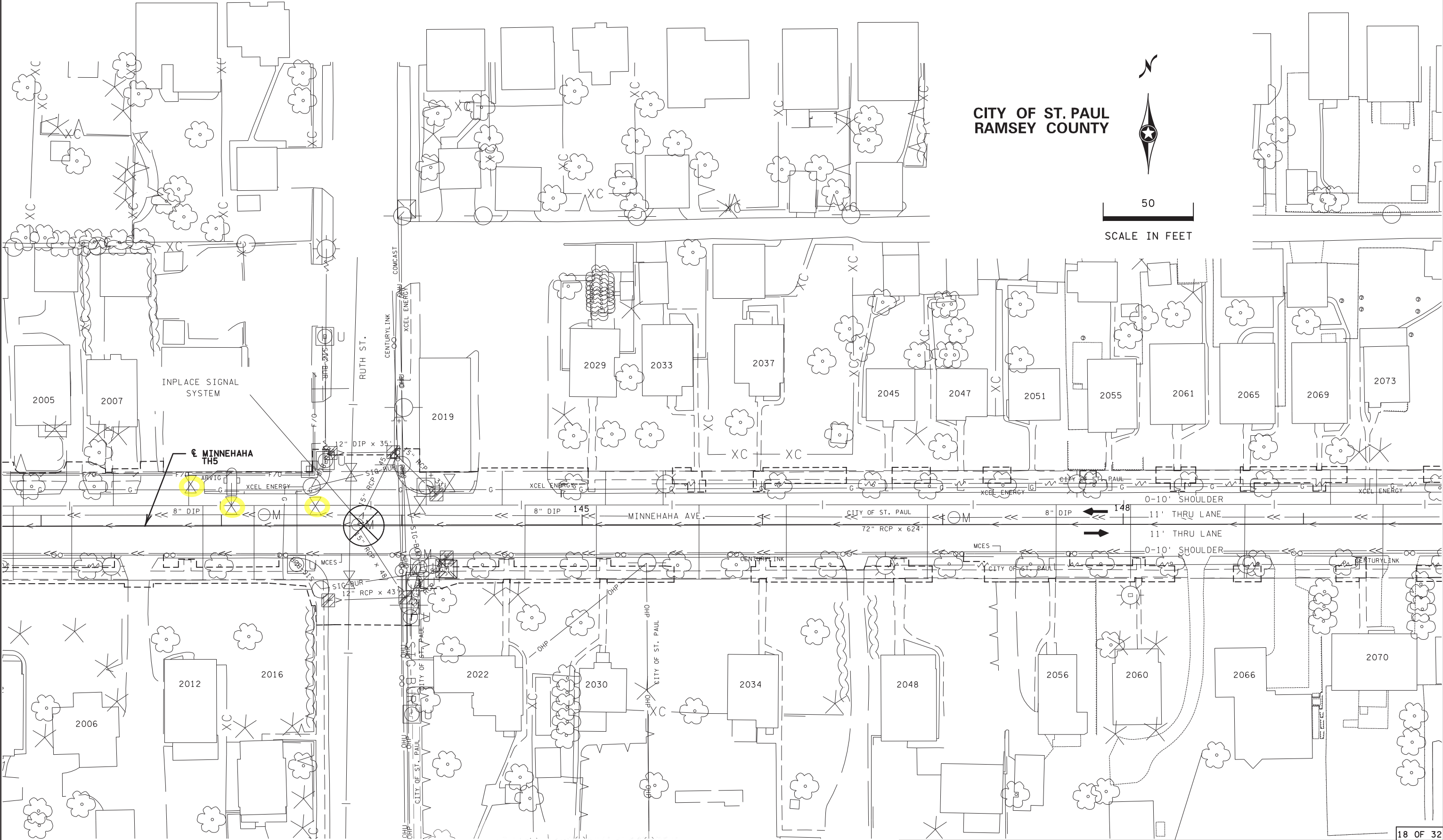
NOTE:
FOR GENERAL UTILITY NOTES AND LEGEND SEE SHEET NO. 28

CITY OF ST. PAUL
RAMSEY COUNTY



PLOTTED/REVISED: 12-APR-2023

DISTRICT #: Metro
PLOT NAME: 622937_topo18
FILENAME: Projects\DM_R05\622937\Design\Plans\Inplace Topo & Utilities\622937_topo18.dgn



SP 062-664-009, S.A.P. 062-665-063 S.A.P. 164-010-082, SP 164-010-075

INPLACE TOPOGRAPHY AND UTILITY PLANS

DRAWN BY: MS

CHECKED BY: RE

CERTIFIED BY

Robert J. Stapp
LICENSED PROFESSIONAL ENGINEER

Page 18 of 30
NO. 25421 DATE 4/12/2023

STATE PROJ. NO. 6229-37 (T.H. 5)

SHEET NO. 94 OF 271 SHEETS

NOTE:
FOR GENERAL UTILITY NOTES AND LEGEND SEE SHEET NO. 28

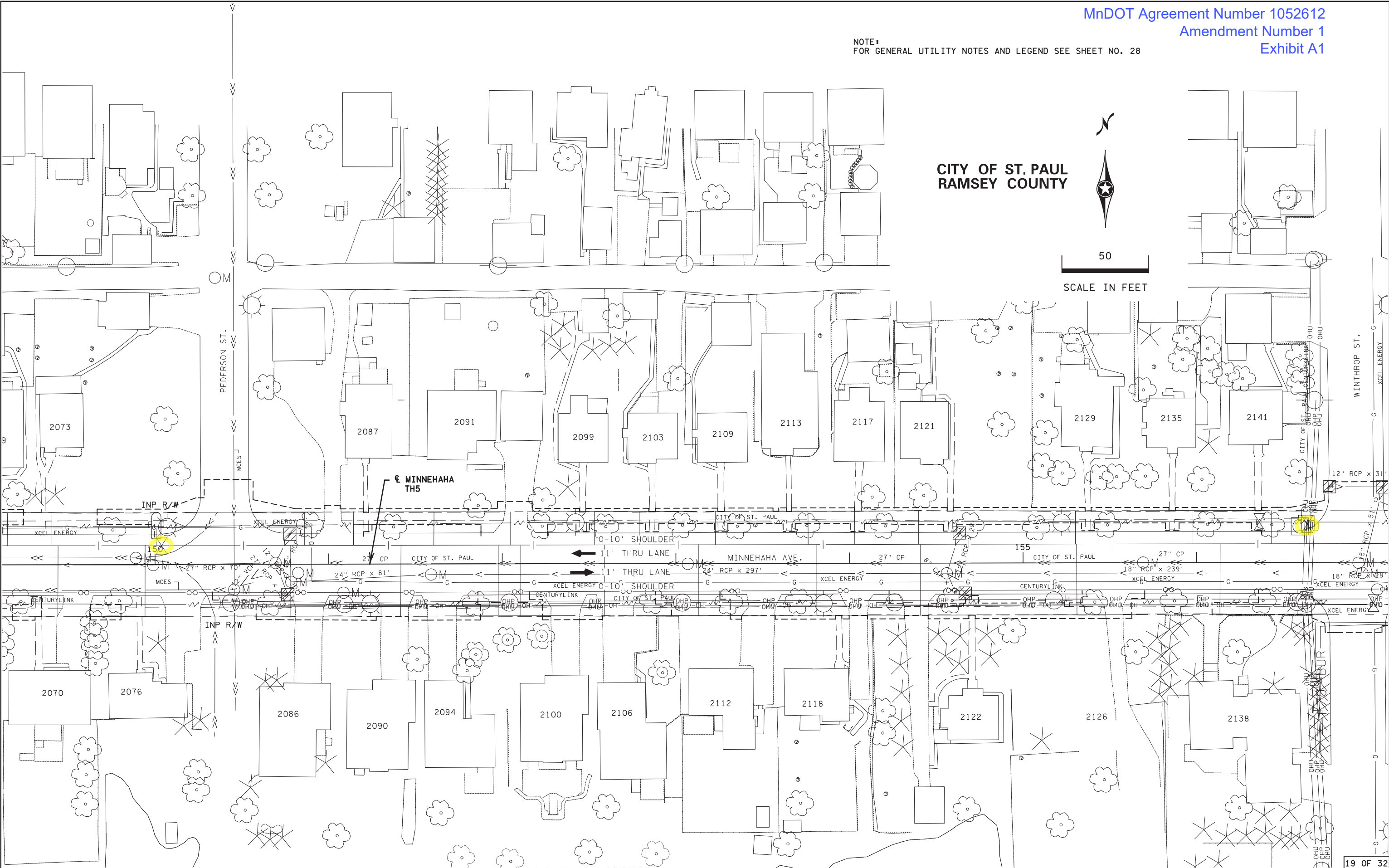
CITY OF ST. PAUL
RAMSEY COUNTY



50
SCALE IN FEET

PLOTTED/REVISED: 12-APR-2023

DISTRICT #: Metro
PLOT NAME: 622937_topo19
FILENAME: Projects\DM_R05\005622937\Design\Plans\Sheets\0 Inplace Topo & Utilities\622937_topo19.dgn



SP 062-664-009, S.A.P. 062-665-063 S.A.P. 164-010-082, SP 164-010-075

INPLACE TOPOGRAPHY AND UTILITY PLANS

DRAWN BY: MS

CHECKED BY: RE

CERTIFIED BY

Robert J. Stapp
LICENSED PROFESSIONAL ENGINEER

Page 19 of 30
NO. 25421 DATE 4/12/2023

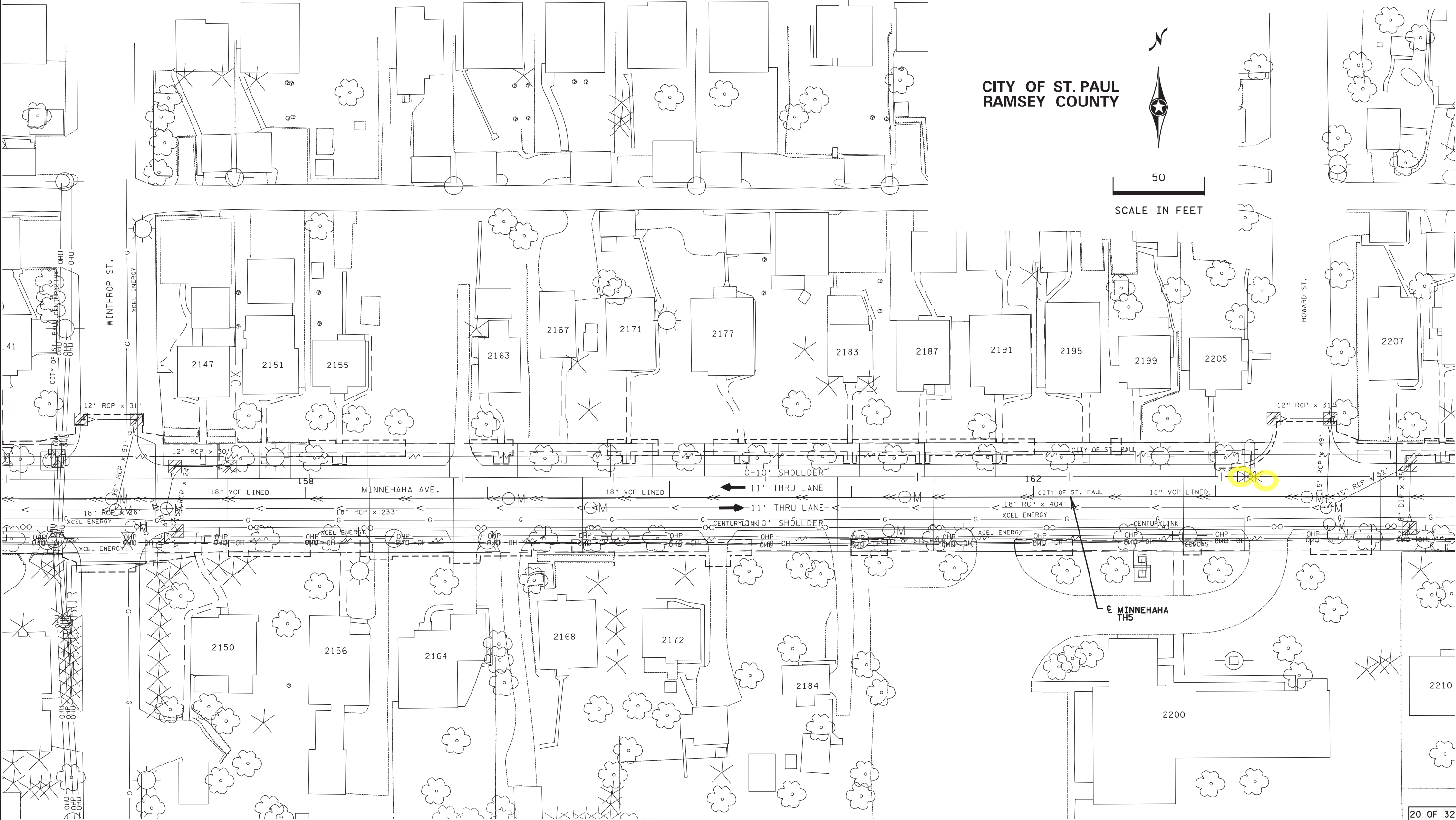
STATE PROJ. NO. 6229-37 (T.H. 5)

SHEET NO. 95 OF 271 SHEETS

NOTE:
FOR GENERAL UTILITY NOTES AND LEGEND SEE SHEET NO. 28

PLOTTED/REVISED: 12-APR-2023

DISTRICT #: Metro
PLOT NAME: 622937_topo20
FILENAME: Projects\DM_RCS\005622937\Design\Plans\Inplace Topo & Utilities\622937_topo20.dgn



SP 062-664-009, S.A.P. 062-665-063 S.A.P. 164-010-082, SP 164-010-075

INPLACE TOPOGRAPHY AND UTILITY PLANS

DRAWN BY: MS

CHECKED BY: RE

CERTIFIED BY

Robert J. [Signature]
LICENSED PROFESSIONAL ENGINEER

Page 20 of 30

25421 DATE 4/12/2023

STATE PROJ. NO. 6229-37 (T.H. 5)

SHEET NO. 96 OF 271 SHEETS

NOTE:
FOR GENERAL UTILITY NOTES AND LEGEND SEE SHEET NO. 28

CITY OF MAPLEWOOD
RAMSEY COUNTY



50

SCALE IN FEET

Green highlight indicates valves adjusted
by MnDOT contractor at SPRWS expense.

CITY OF ST. PAUL
RAMSEY COUNTY

MINNEHAHA STA. 170+04
END S.P. 6229-37 (T.H. 5)
BEGIN S.P. 6230-30 (T.H. 5)

INPLACE TOPOGRAPHY AND UTILITY PLANS

DRAWN BY: MS

CHECKED BY: RE

CERTIFIED BY

SP 062-664-009, S.A.P. 062-665-063 S.A.P. 164-010-082, SP 164-010-075

Page 21 of 30

25421 DATE 4/12/2023

STATE PROJ. NO. 6229-37 (T.H. 5)

SHEET NO. 97 OF 271 SHEETS

PLOTTED/REVISED: 12-APR-2023

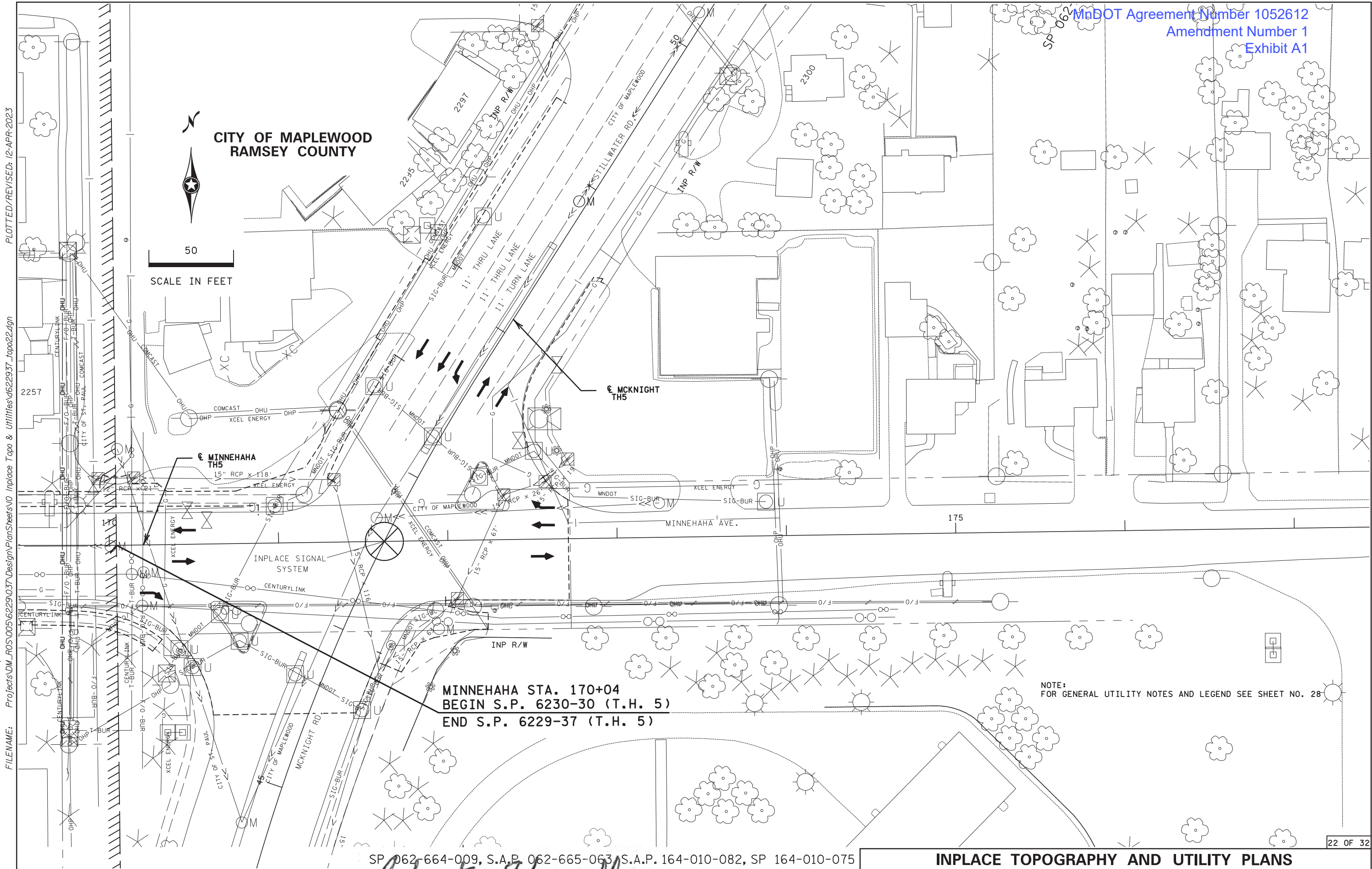
DISTRICT #: Metro
PLOT NAME: 622937_topo2
FILENAME: Projects\DM_R05\0056229\037\Design\Plans\Sheets\0 Inplace Topo & Utilities\622937_topo2.dgn

DISTRICT #: Metro

PLOT NAME: 622937_topo2

FILENAME: Projects\DM_R05\0056229\037\Design\Plans\Sheets\0 Inplace Topo & Utilities\622937_topo2.dgn

DISTRICT #: Metro
PLOT NAME: 622937_topo22
FILENAME: Projects\DM_R05\005622937\Design\Plans\Sheets\0 Inplace Topo & Utilities\622937_topo22.dgn



CITY OF MAPLEWOOD
RAMSEY COUNTY

50
SCALE IN FEET

MINNEHAHA STA. 170+04
BEGIN S.P. 6230-30 (T.H. 5)
END S.P. 6229-37 (T.H. 5)

NOTE:
FOR GENERAL UTILITY NOTES AND LEGEND SEE SHEET NO. 28

SP 062-664-009, S.A.P. 062-665-063 S.A.P. 164-010-082, SP 164-010-075

INPLACE TOPOGRAPHY AND UTILITY PLANS

DRAWN BY: MS

CHECKED BY: RE

CERTIFIED BY

Robert J. Szymanski
LICENSED PROFESSIONAL ENGINEER

Page 22 of 30
25421 DATE 4/12/2023

STATE PROJ. NO. 6229-37 (T.H. 5)

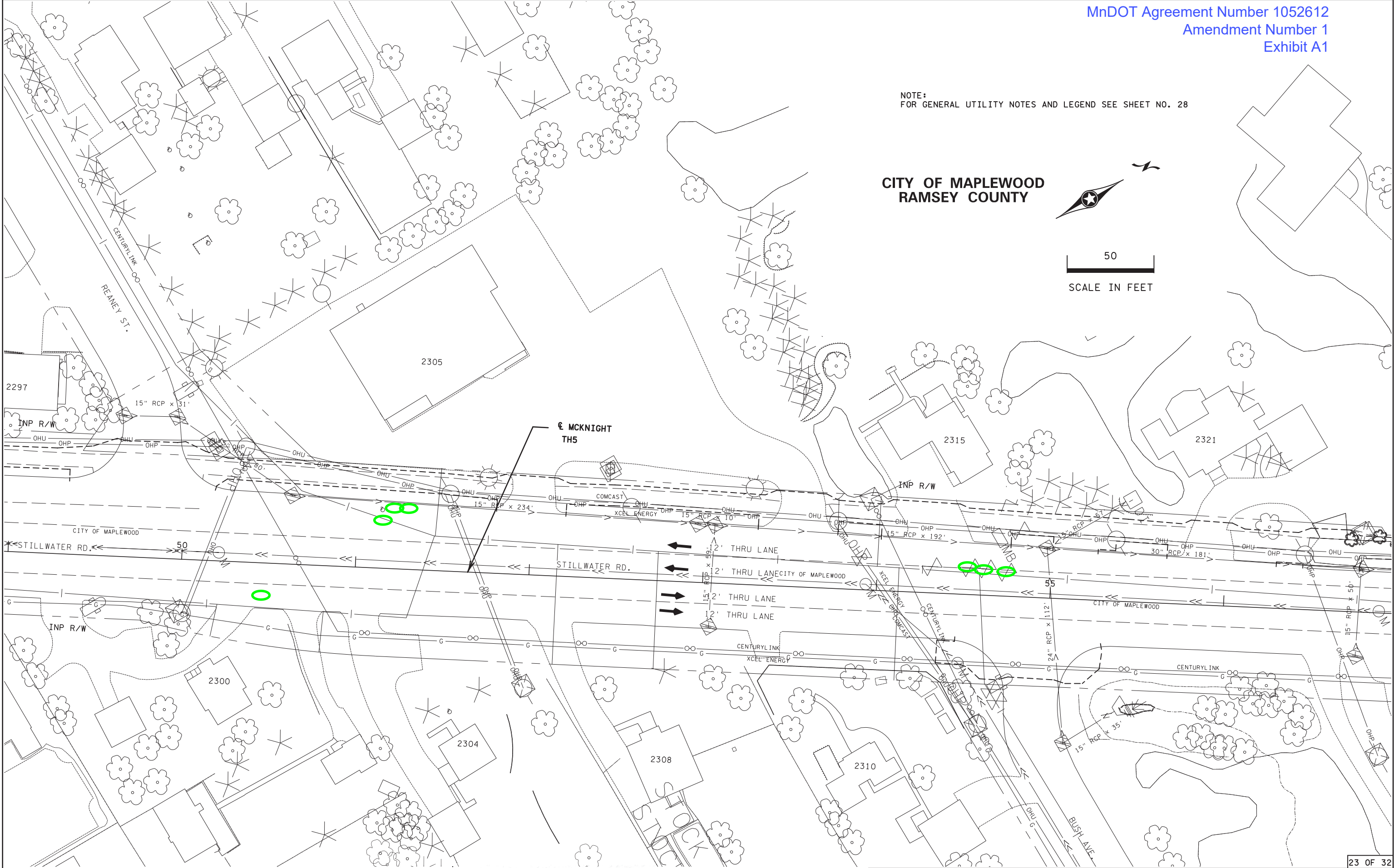
SHEET NO. 98 OF 271 SHEETS

NOTE:
FOR GENERAL UTILITY NOTES AND LEGEND SEE SHEET NO. 28

CITY OF MAPLEWOOD
RAMSEY COUNTY



50
SCALE IN FEET



SP 062-664-009, S.A.P. 062-665-063 S.A.P. 164-010-082, SP 164-010-075

INPLACE TOPOGRAPHY AND UTILITY PLANS

DRAWN BY: MS

CHECKED BY: RE

CERTIFIED BY

Robert J. S. [Signature]
LICENSED PROFESSIONAL ENGINEER

Page 23 of 30

STATE PROJ. NO. 6229-37 (T.H. 5) DATE 4/12/2023

STATE PROJ. NO. 6229-37 (T.H. 5)

SHEET NO. 99 OF 271 SHEETS

DISTRICT #: Metro
PLOT NAME: 622937_topo23
FILENAME: Projects\DM_R05\005622937\Design\Plans\Sheets\0 Inplace Topo & Utilities\622937_topo23.dgn
PLOTTED/REVISED: 12-APR-2023

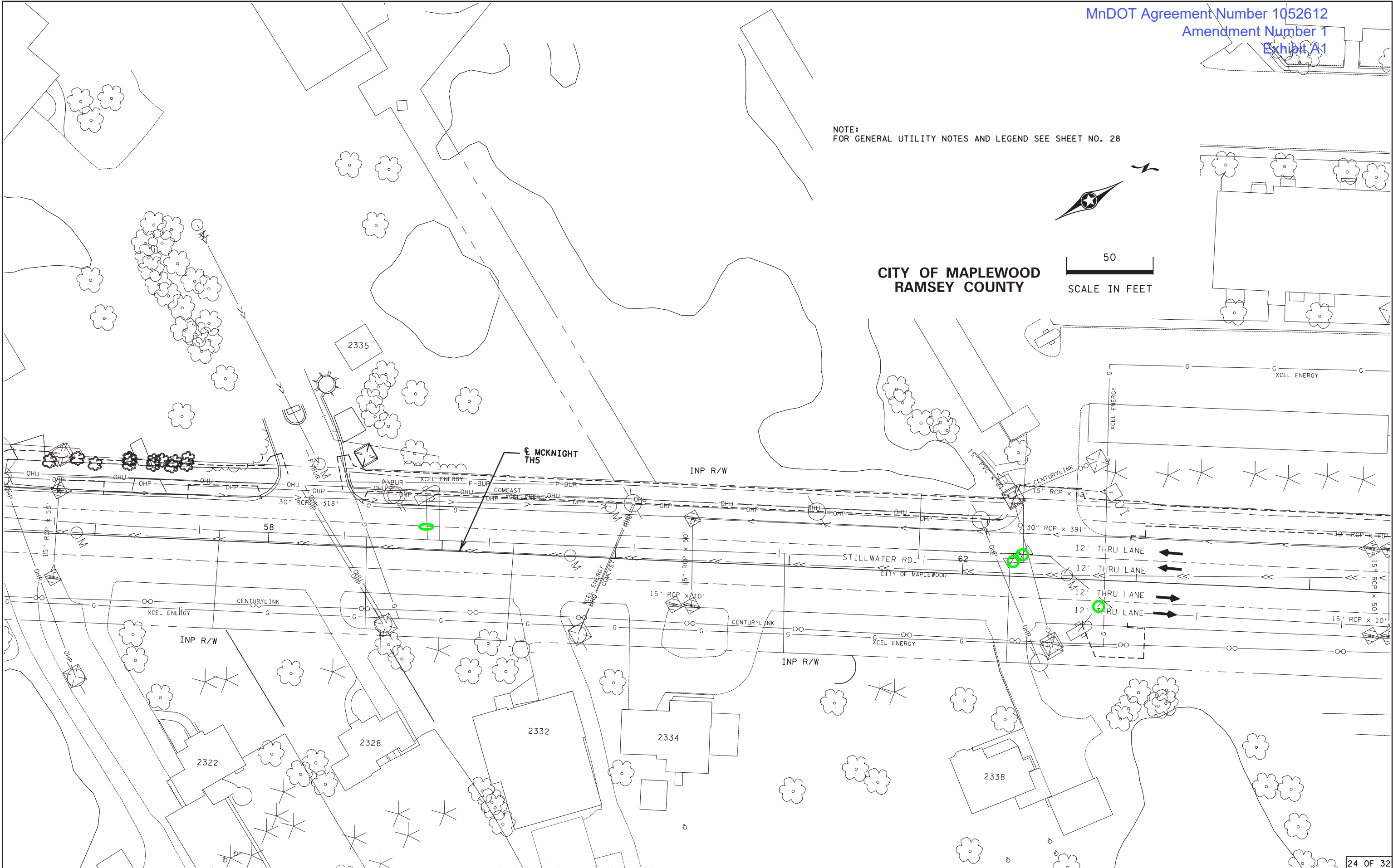
NOTE:
FOR GENERAL UTILITY NOTES AND LEGEND SEE SHEET NO. 28



50
SCALE IN FEET

CITY OF MAPLEWOOD
RAMSEY COUNTY

DISTRICT #: Metro
PLOT NAME: 622937_topo24
FILENAME: Projects\DM_R05\005622937\Design\Plans\Inplace Topo & Utilities\622937_topo24.dgn
PLOTTED/REVISED: 21-APR-2023



SP 062-664-009, S.A.P. 062-665-063, S.A.P. 164-010-082, SP 164-010-075

INPLACE TOPOGRAPHY AND UTILITY PLANS

DRAWN BY: MS

CHECKED BY: RE

CERTIFIED BY: *Robert Z...*

Page 24 of 30
L.S. NO. 25421 DATE 4/12/2023

STATE PROJ. NO. 6229-37 (T.H. 5)

SHEET NO. 100 OF 271 SHEETS

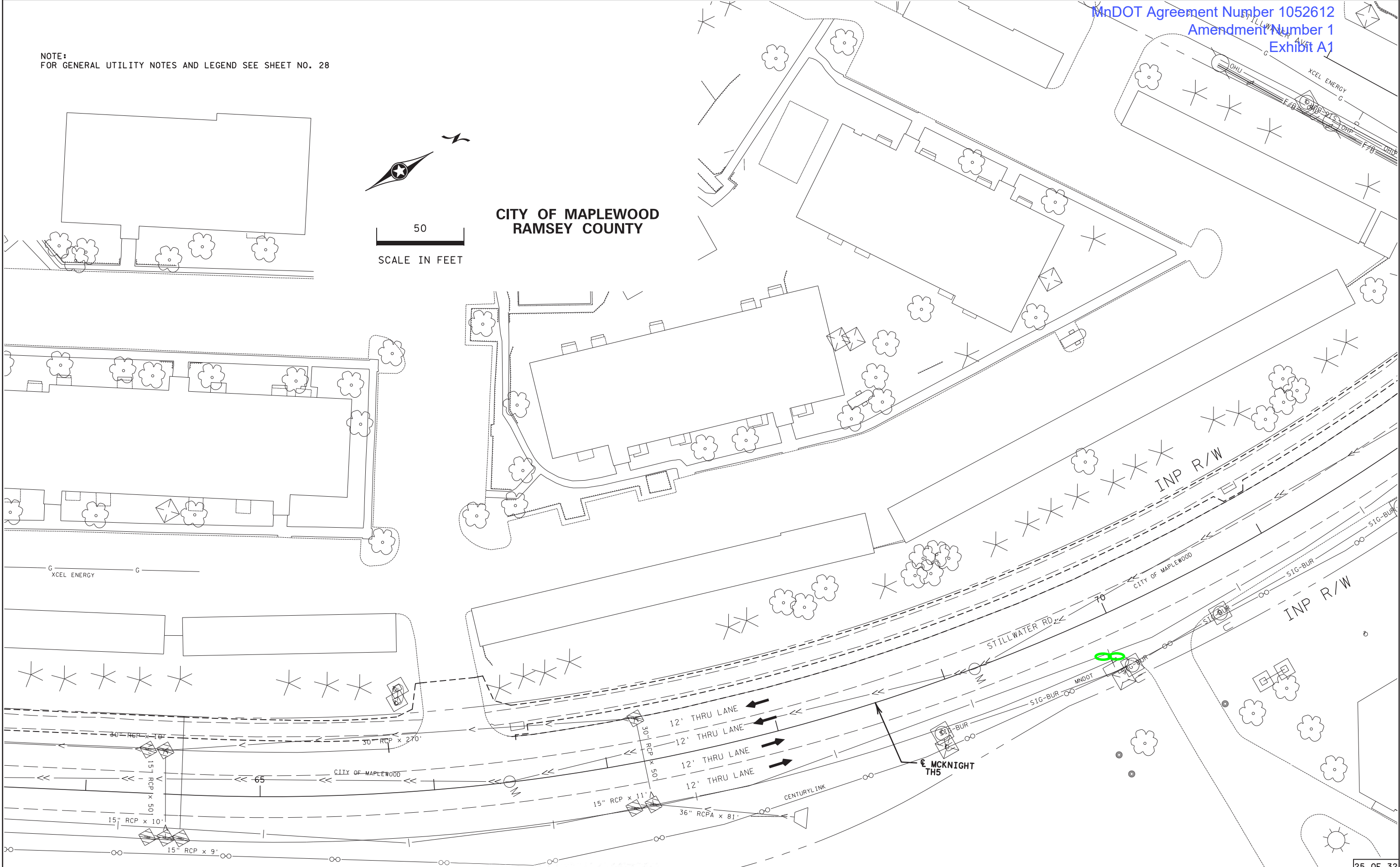
NOTE:
FOR GENERAL UTILITY NOTES AND LEGEND SEE SHEET NO. 28



50
SCALE IN FEET

CITY OF MAPLEWOOD
RAMSEY COUNTY

DISTRICT #: Metro
PLOT NAME: 622937_topo25
FILENAME: Projects\DM_ROS\0056229\037\Design\Plans\Sheets\0 Inplace Topo & Utilities\622937_topo25.dgn
PLOTTED/REVISED: 21-APR-2023



SP 062-664-009, S.A.P. 062-665-063, S.A.P. 164-010-082, SP 164-010-075

INPLACE TOPOGRAPHY AND UTILITY PLANS

DRAWN BY: MS

CHECKED BY: RE

CERTIFIED BY

Robert J. Boyette
LICENSED PROFESSIONAL ENGINEER

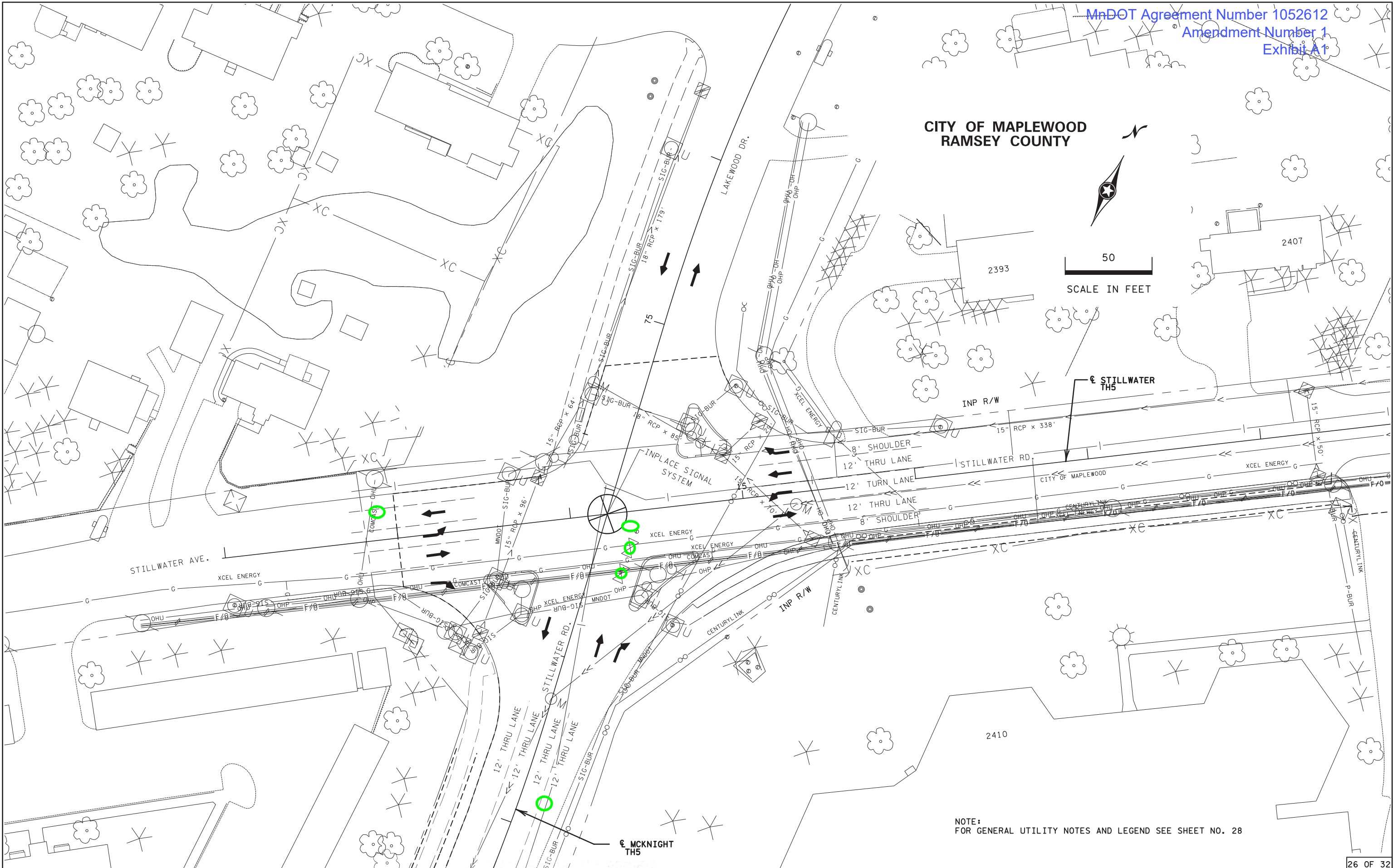
Page 25 of 30
L.S. No. 25421 DATE 4/12/2023

STATE PROJ. NO. 6229-37 (T.H. 5)

SHEET NO. 101 OF 271 SHEETS

PLOTTED/REVISED: 21-APR-2023

DISTRICT #: Metro
PLOT NAME: 6222937_topo26
FILENAME: Projects\DM_R05\00562229\037\Design\Plans\Sheets\0 Inplace Topo & Utilities\6222937_topo26.dgn



SP 062-664-009, S.A.P. 062-665-063, S.A.P. 164-010-082, SP 164-010-075

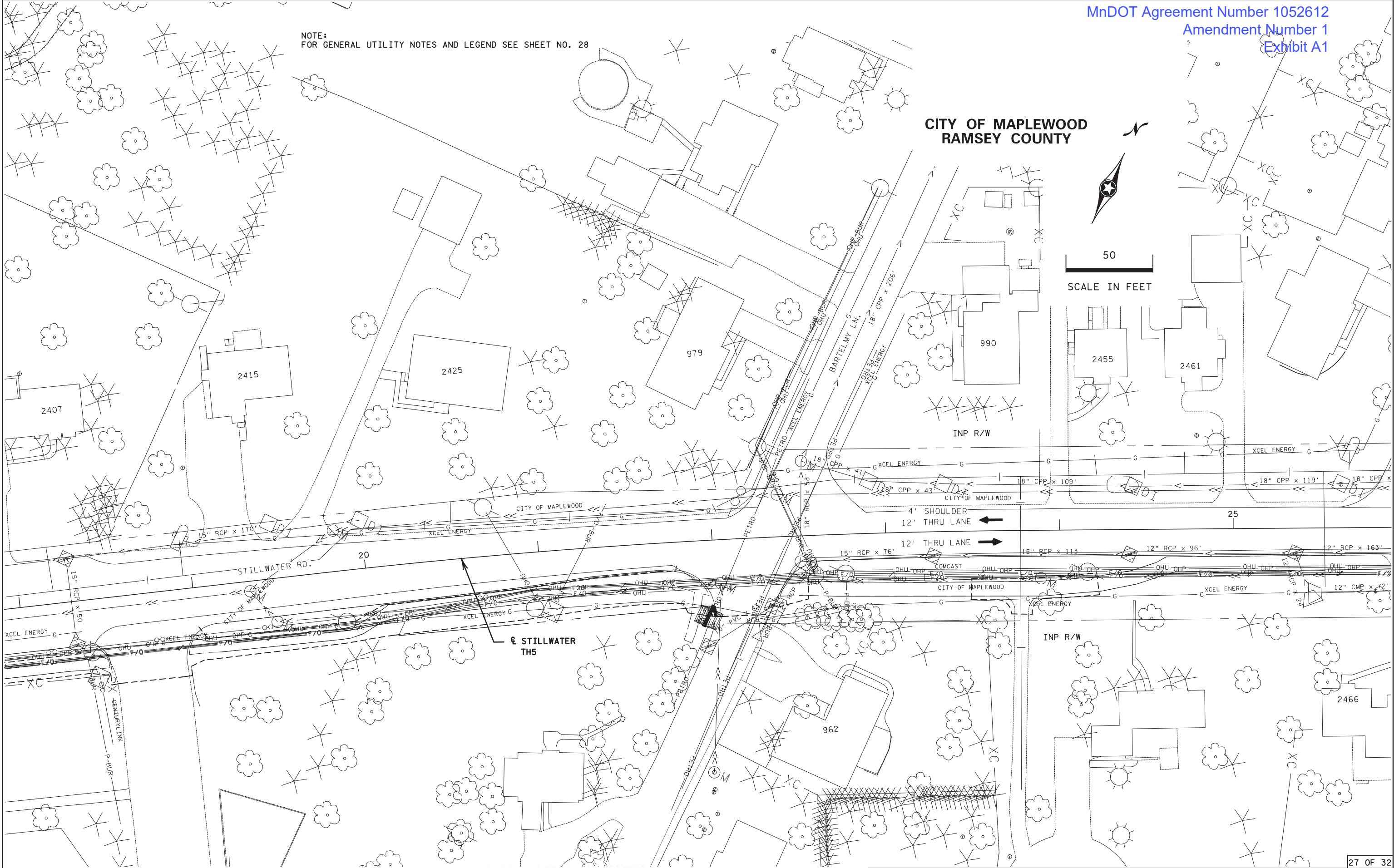
INPLACE TOPOGRAPHY AND UTILITY PLANS

NOTE:
FOR GENERAL UTILITY NOTES AND LEGEND SEE SHEET NO. 28

CITY OF MAPLEWOOD
RAMSEY COUNTY



DISTRICT #: Metro
PLOT NAME: 6622937_topo27
FILENAME: Projects\DM_R05\005\6229\037\Design\Plans\Sheets\0 Inplace Topo & Utilities\622937_topo27.dgn



SP 062-664-009, S.A.P. 062-665-063 S.A.P. 164-010-082, SP 164-010-075

INPLACE TOPOGRAPHY AND UTILITY PLANS

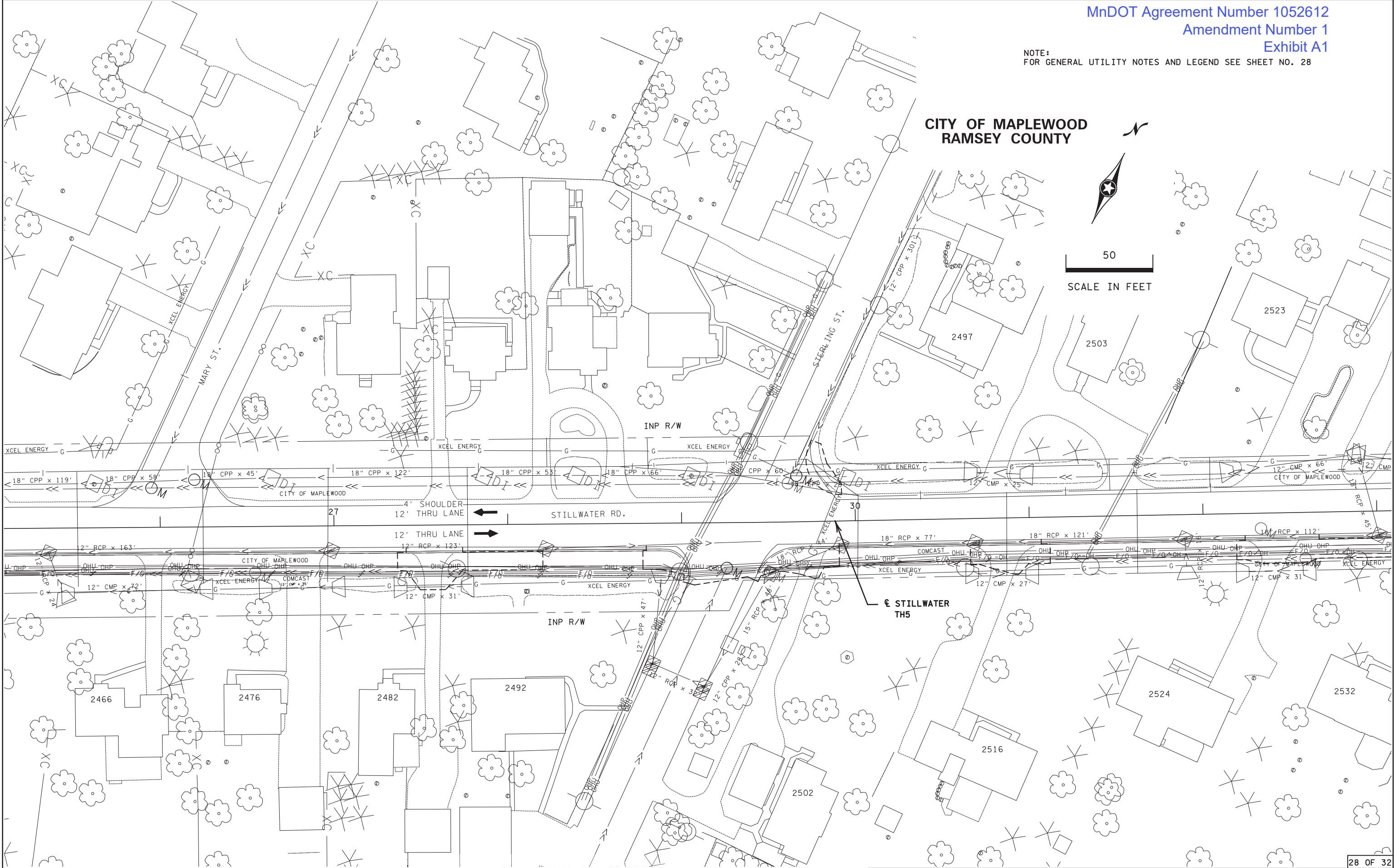
NOTE:
FOR GENERAL UTILITY NOTES AND LEGEND SEE SHEET NO. 28

CITY OF MAPLEWOOD
RAMSEY COUNTY



PLOTTED/REVISED: 12-APR-2023

DISTRICT #: Metro
PLOT NAME: 622937_topo28
FILENAME: Projects\DM_R05\005622937\Design\PlanSheets\0 Inplace Topo & Utilities\622937_topo28.dgn



SP 062-664-009, S.A.P. 062-665-063 S.A.P. 164-010-082, SP 164-010-075

INPLACE TOPOGRAPHY AND UTILITY PLANS

DRAWN BY: MS

CHECKED BY: RE

CERTIFIED BY

Robert J. Szymanski
LICENSED PROFESSIONAL ENGINEER

Page 28 of 30

25421 DATE 4/12/2023

STATE PROJ. NO. 6229-37 (T.H. 5)

SHEET NO. 104 OF 271 SHEETS

SHEET NO. 28

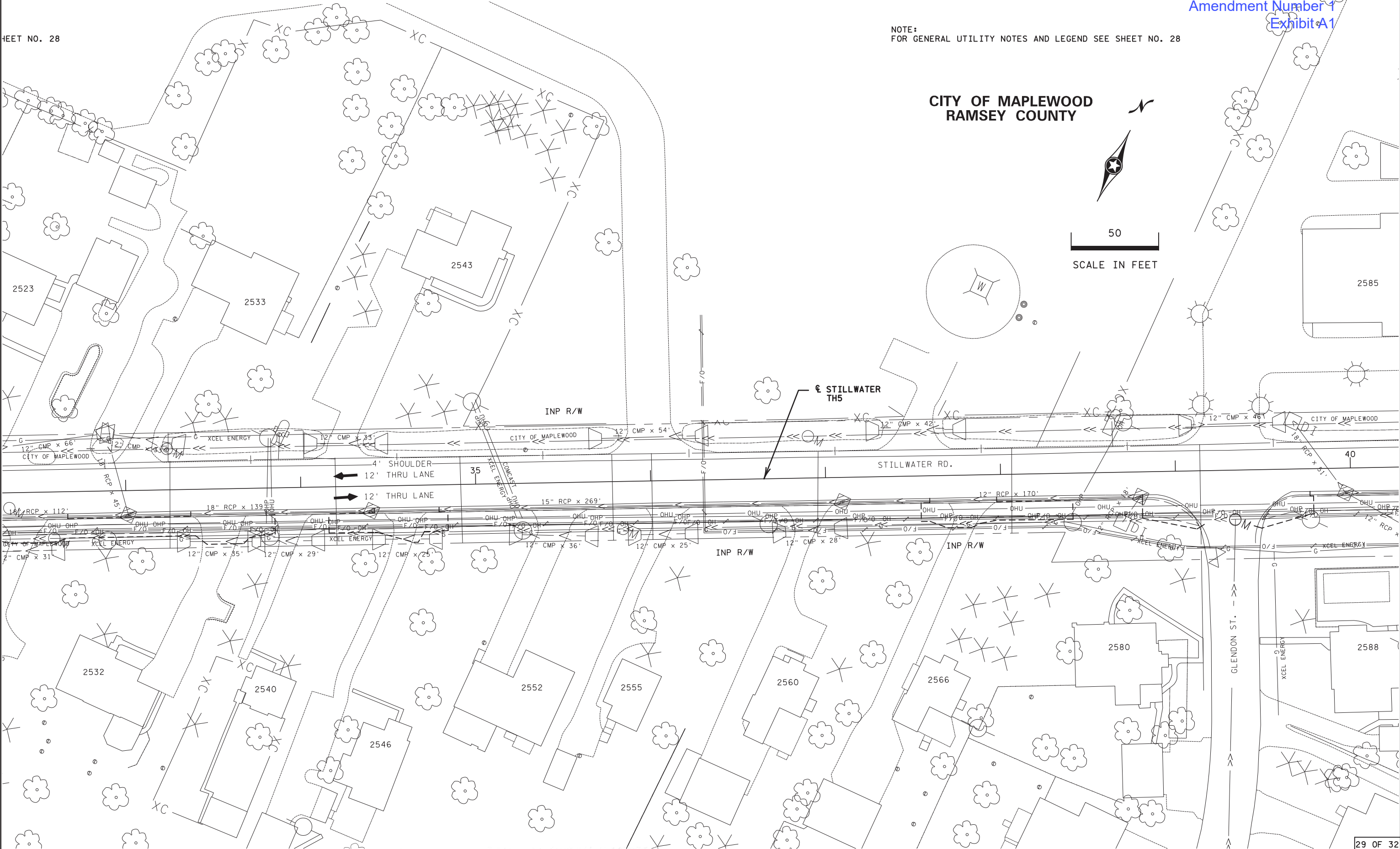
NOTE:
FOR GENERAL UTILITY NOTES AND LEGEND SEE SHEET NO. 28

CITY OF MAPLEWOOD
RAMSEY COUNTY



PLOTTED/REVISED: 12-APR-2023

DISTRICT #: Metro
PLOT NAME: 6622937_topo29
FILENAME: Projects\DM_R05\0056229\037\Design\Plans\Sheets\0 Inplace Topo & Utilities\6622937_topo29.dgn



29 OF 32

SP 062-664-009, S.A.P. 062-665-063 S.A.P. 164-010-082, SP 164-010-075

INPLACE TOPOGRAPHY AND UTILITY PLANS

DRAWN BY: MS

CHECKED BY: RE

CERTIFIED BY

Robert J. Szymanski
LICENSED PROFESSIONAL ENGINEER

Page 29 of 30

DATE 4/12/2023

STATE PROJ. NO. 6229-37 (T.H. 5)

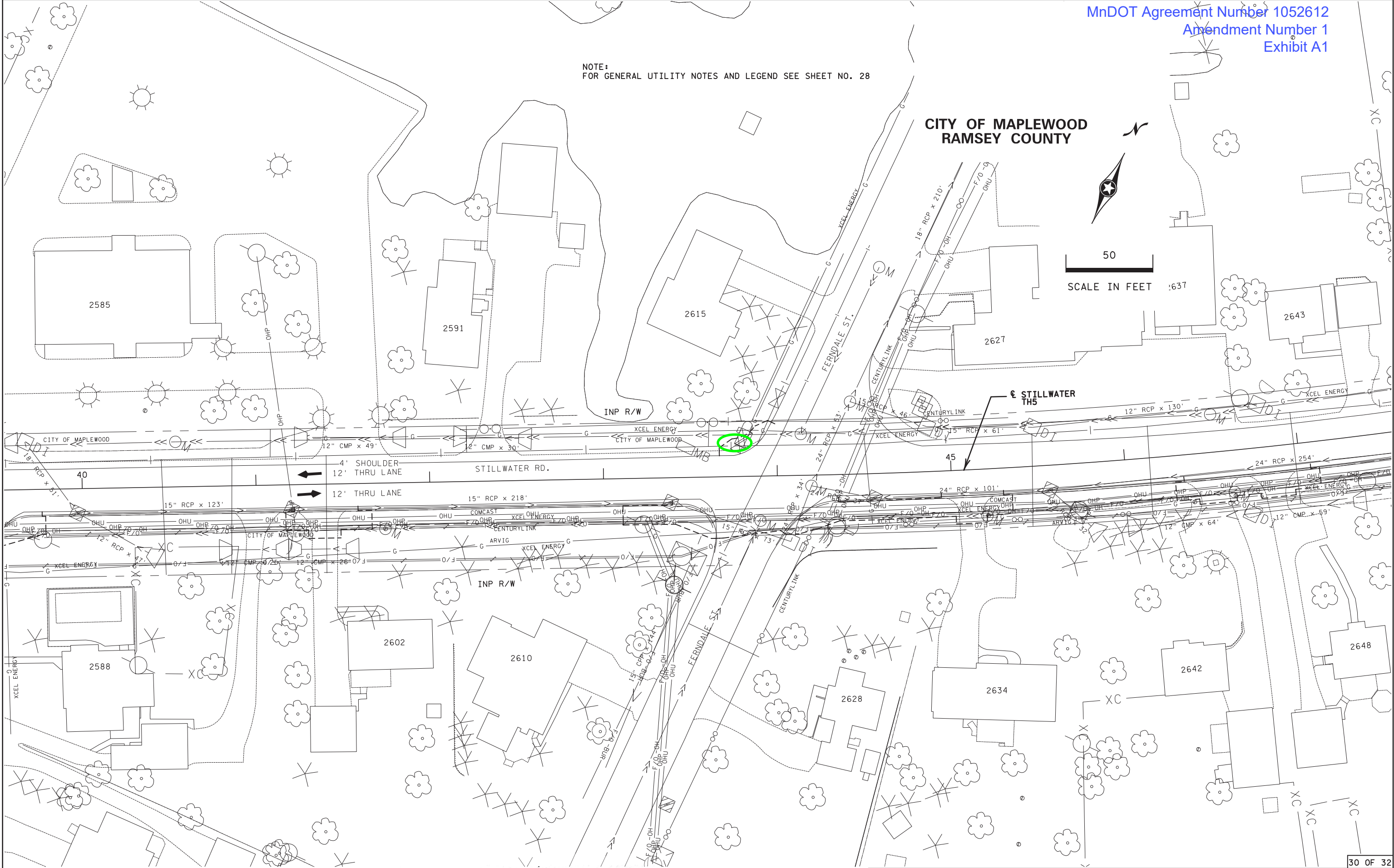
SHEET NO. 105 OF 271 SHEETS

NOTE:
FOR GENERAL UTILITY NOTES AND LEGEND SEE SHEET NO. 28

CITY OF MAPLEWOOD
RAMSEY COUNTY



50
SCALE IN FEET



SP 062-664-009, S.A.P. 062-665-063 S.A.P. 164-010-082, SP 164-010-075

INPLACE TOPOGRAPHY AND UTILITY PLANS

DRAWN BY: MS

CHECKED BY: RE

CERTIFIED BY

Robert J. [Signature]
L. No. 25421
LICENSED PROFESSIONAL ENGINEER

DATE 4/12/2023

STATE PROJ. NO. 6229-37 (T.H. 5)

SHEET NO. 106 OF 271 SHEETS

DISTRICT #: Metro
PLOT NAME: 622937_topo30
FILENAME: Projects\DM_R05\6229\037\Design\Plans\Sheets\0 Inplace Topo & Utilities\622937_topo30.dgn
PLOTTED/REVISED: 12-APR-2023

S.P. 6229-37 Agency Agreement 1052612 Amendment 1 with Saint Paul Regional Water Services

Estimate and Bid Comparison with Field Adjusted Quantities

PAYITEM		DESCRIPTION	UNIT	EST UNIT COST	BID UNIT COST	EST. QUANTITY	EST. COST	BID COST	DIFFERENCE
2104.502	6229-37	Adjust valve box - water	EACH	\$ -	\$ -	37	\$ -	\$ -	
2104.502	6230-30	Adjust valve box - water	EACH	\$ 500.00	\$ 550.00	19	\$ 9,500.00	\$ 10,450.00	\$ 950.00
SUB TOTAL							\$ 9,500.00	\$ 10,450.00	\$ -
		MnDOT Design	LUMP SUM	3.0%			\$ 285.00	\$ 313.50	\$ 28.50
		MnDOT Construction Adminstration/Inspection	LUMP SUM	8.0%			\$ 760.00	\$ 836.00	\$ 76.00
GRAND TOTAL							\$ 10,545.00	\$ 11,599.50	\$ 1,054.50

Red indicates higher bid price

Items adjusted by contractor at MnDOT's expense

Items adjusted by contractor at SPRWS's expense

Amended quantity based on field identification of valves under pavement