

Prosperity Avenue/Hazelwood Street Bicycle Lanes

Maryland Ave to Larpenteur Ave

Project Background

Arlington to Larpenteur

Ramsey County is planning a mill and overlay on Hazelwood Street and Prosperity Road between Arlington Avenue and Larpenteur Avenue in 2018. The Bicycle Plan recommends in-street separated lanes within the project corridor, and Saint Paul and Ramsey County Public Works are proposing to install bike lanes when the street is resurfaced in 2018.

Maryland to Arlington

To connect to existing bike lanes south of Maryland Avenue, extending bike lanes south beyond the resurfacing limits between Arlington Avenue and Maryland Avenue is also proposed.

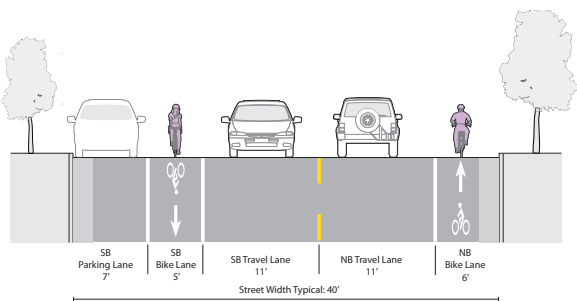
Changes to Parking

Maryland to Larpenteur

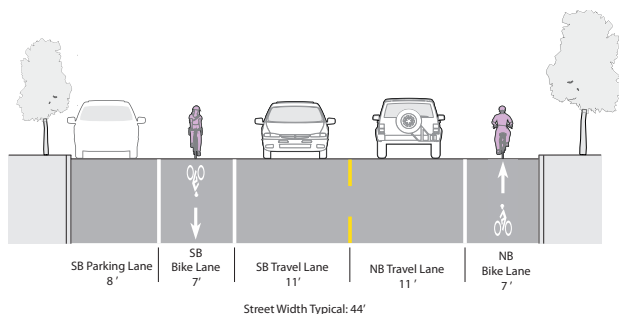
There is currently parking on both sides of Prosperity Avenue, Hazelwood Street, and Prosperity Road within the project limits. To implement bike lanes, parking removal is proposed for the east side of the roadway between Maryland Avenue and Larpenteur Avenue.

To measure parking demand, parking counts were performed at representative time periods on Prosperity Avenue, Hazelwood Street, and Prosperity Road. Based on the data collected by Public Works, it is anticipated that parking supply following the implementation of bicycle lanes will be sufficient to meet existing demand.

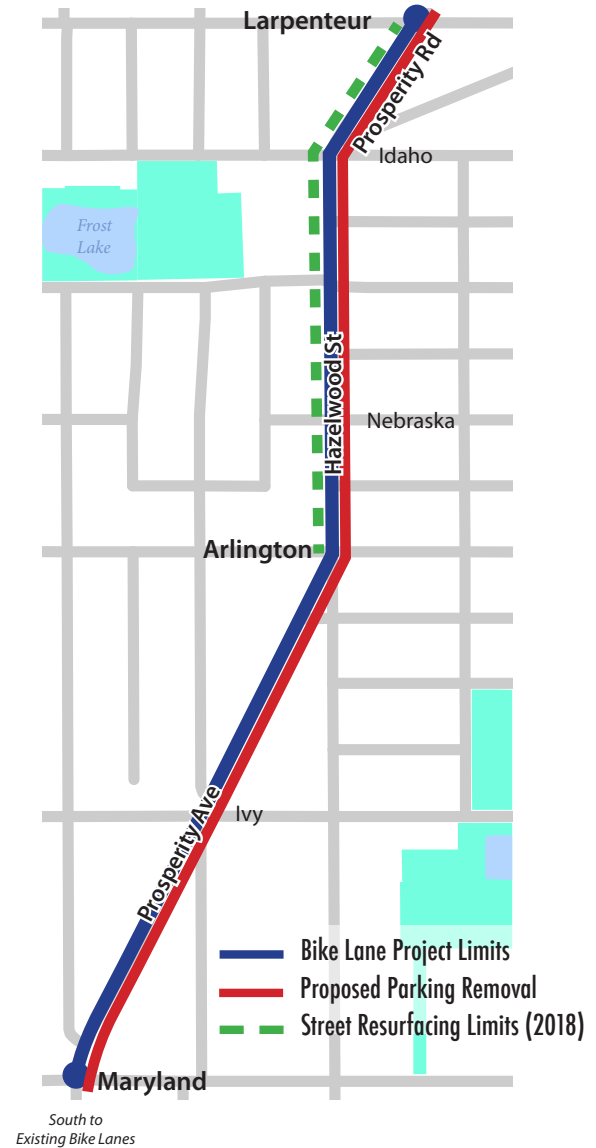
PROPOSED: MARYLAND TO IDAHO



PROPOSED: IDAHO TO LARPENTEUR



Project Map:



Contact

Luke Hanson, Saint Paul Public Works
 Transportation Planning and Safety Division
 Phone: 651-266-6146
 Email: luke.hanson@ci.stpaul.mn.us