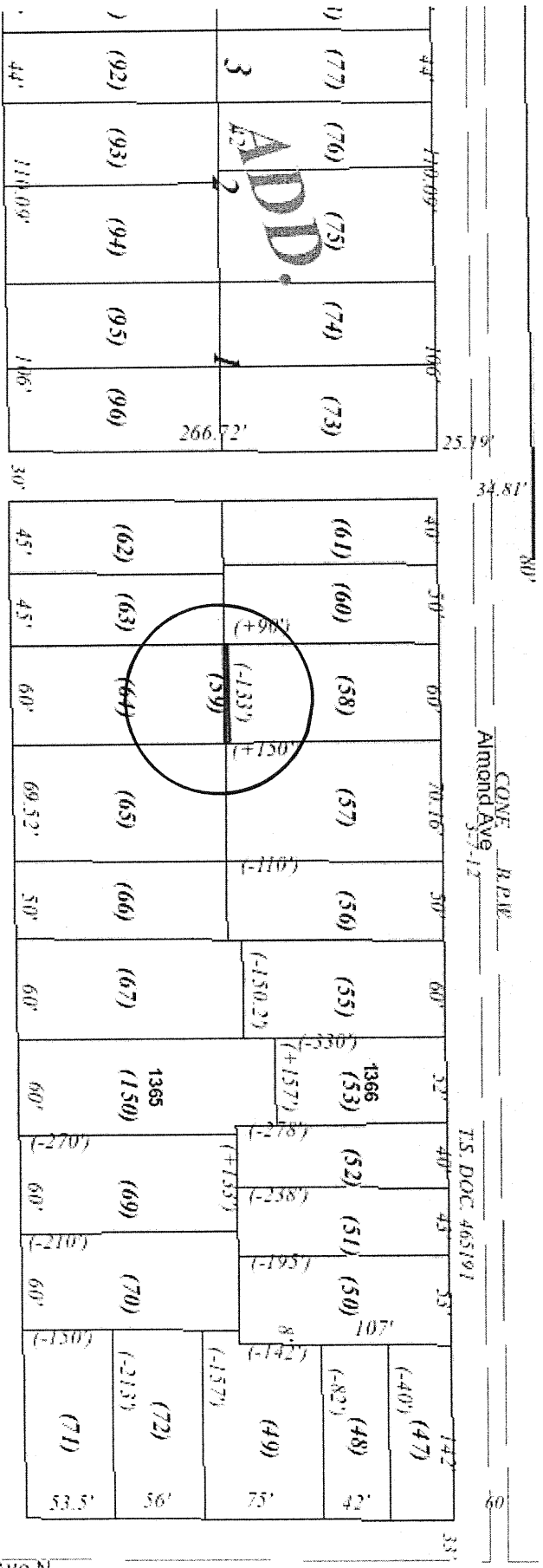




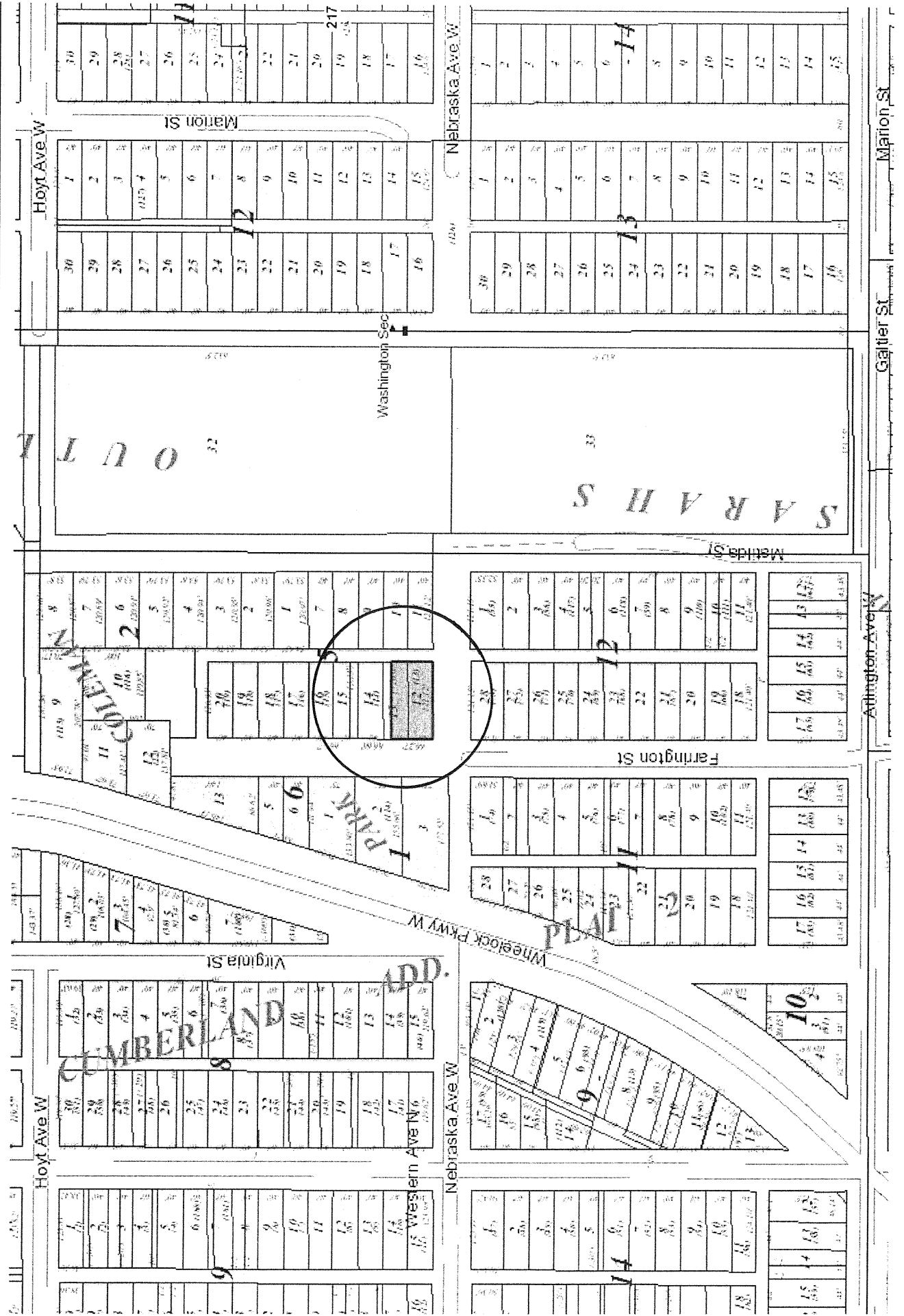


**CD 3 22-29-23-34-0059 Behind 1388 Almond Avenue
(Almond Avenue - Unassigned)**





CD 3 24-29-23-13-0013 NE cor of Nebraska Ave W & Farrington St
(Matilda St)



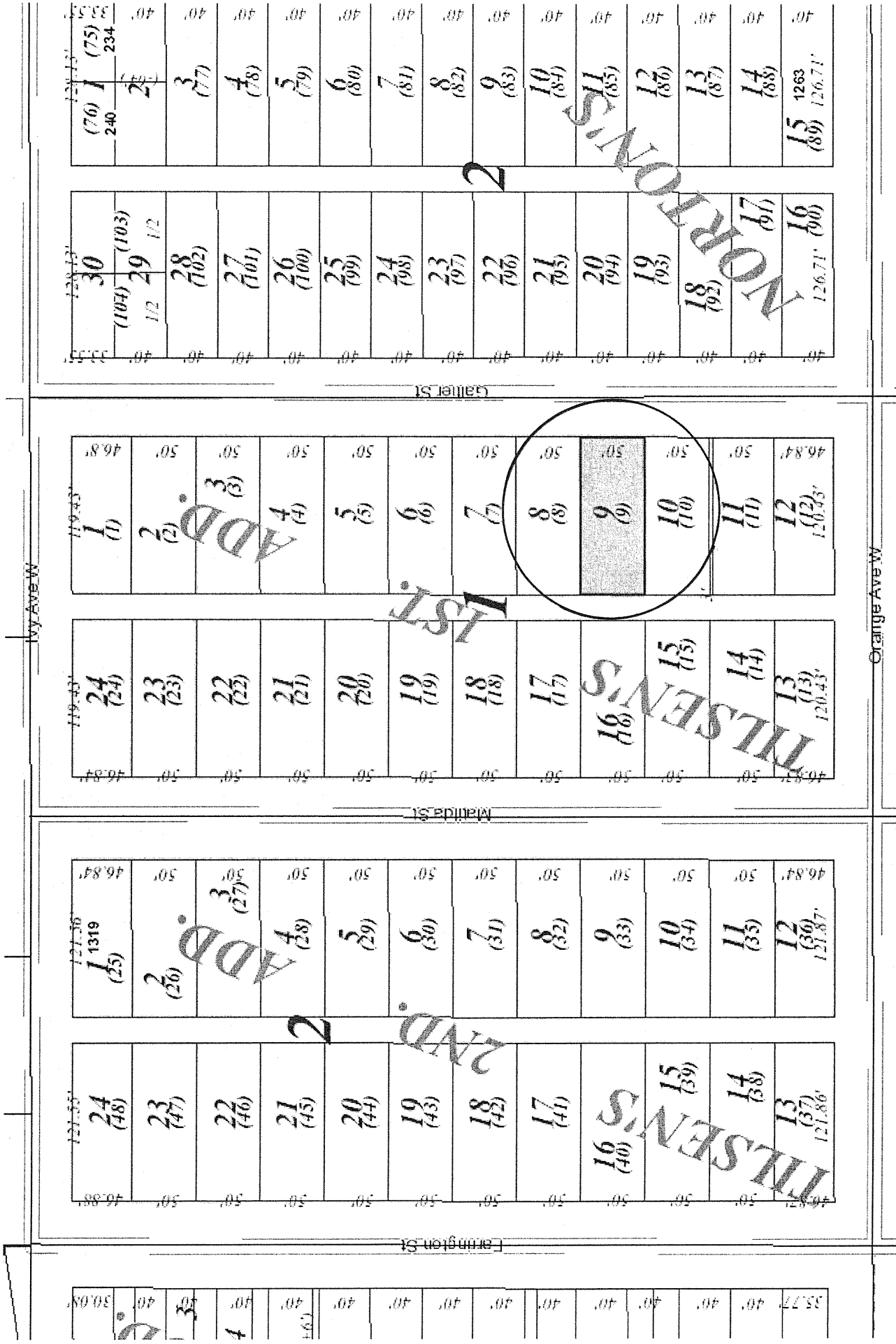


CD 3 24-29-23-31-0002 East of 395-401 Cottage Avenue W (Wheelock Parkway W)




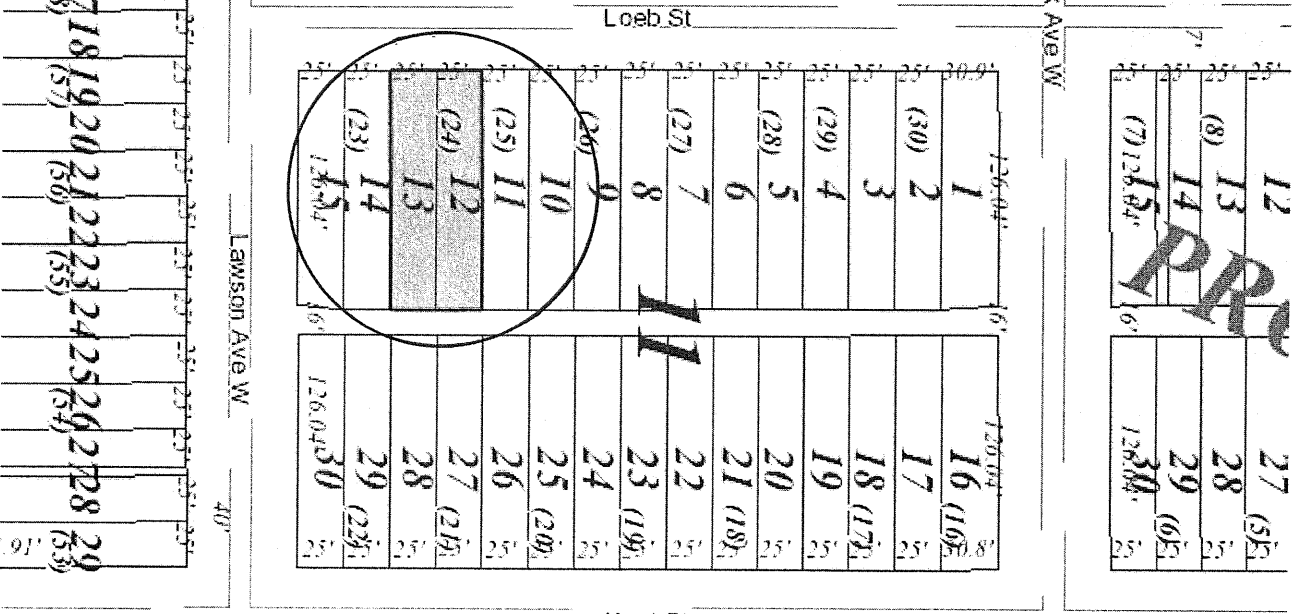

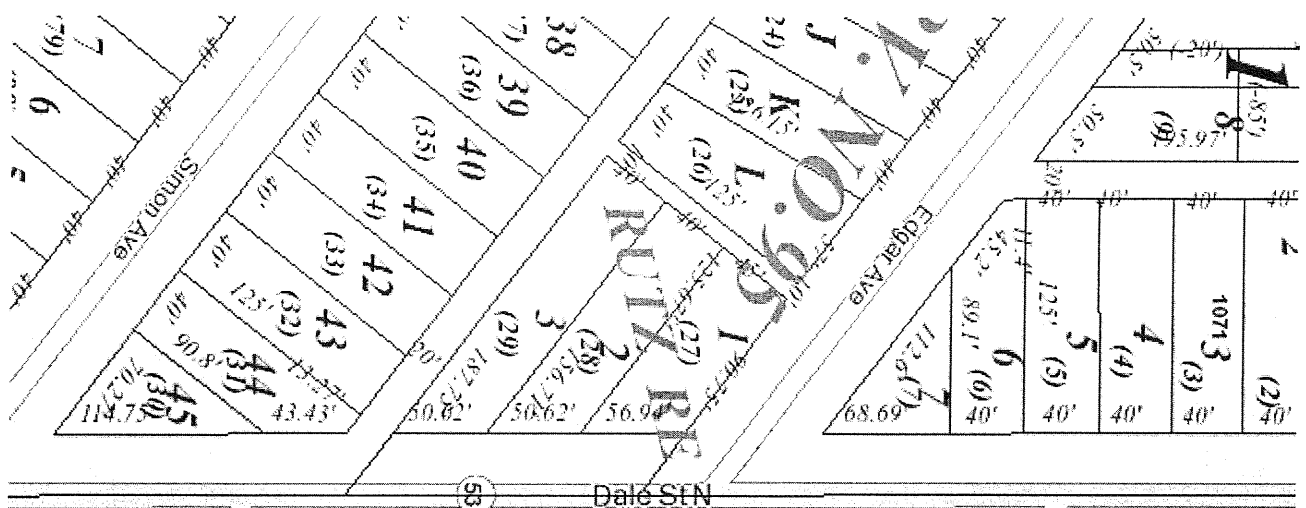


CD 3 24-29-23-43-0009 Between 1273-1285 Galtier Street
(1279 Galtier Street)



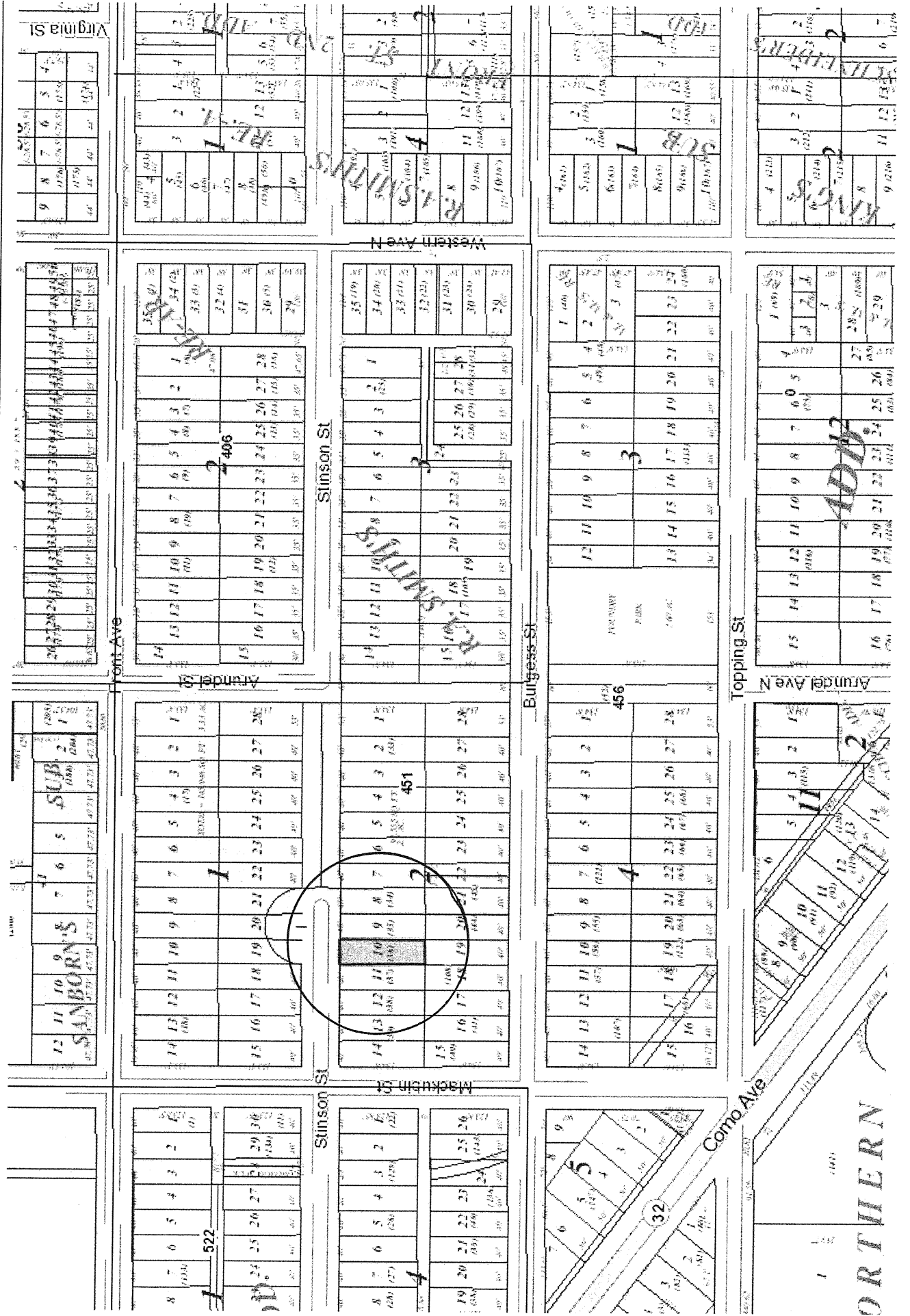
Orange Ave W

CD 3 25-29-23-23-0024 Between 1018-1030 Loeb Street (1028 Loeb Street)

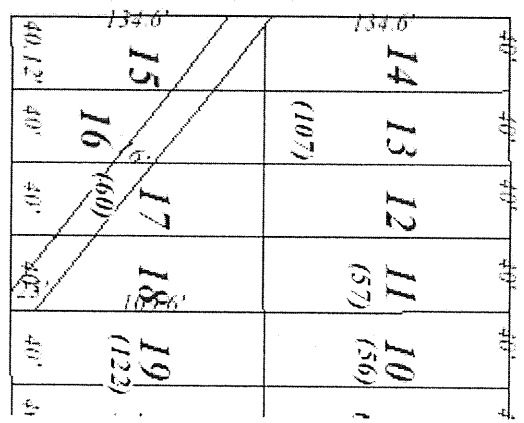
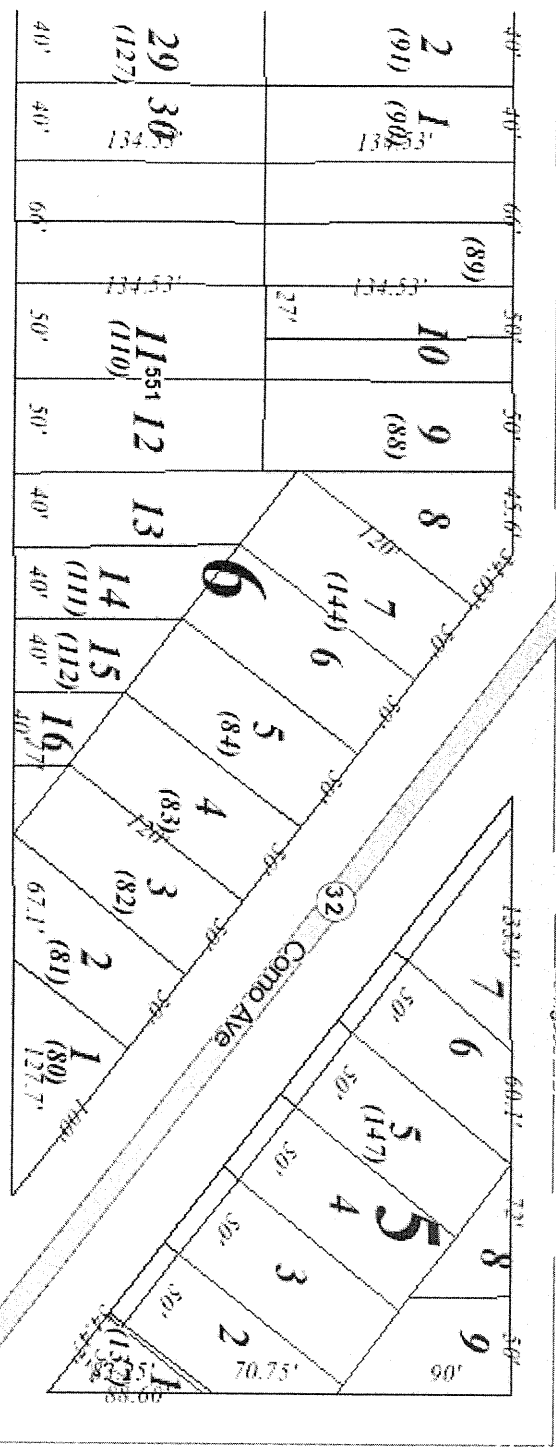
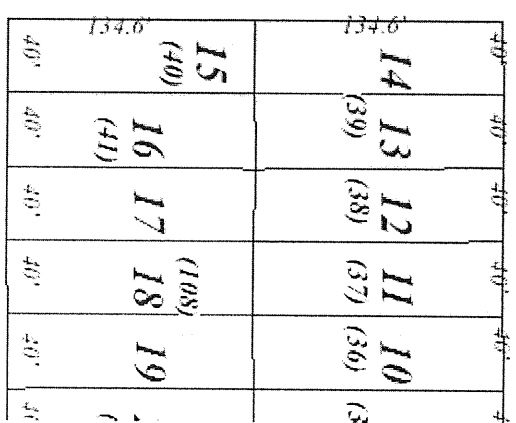
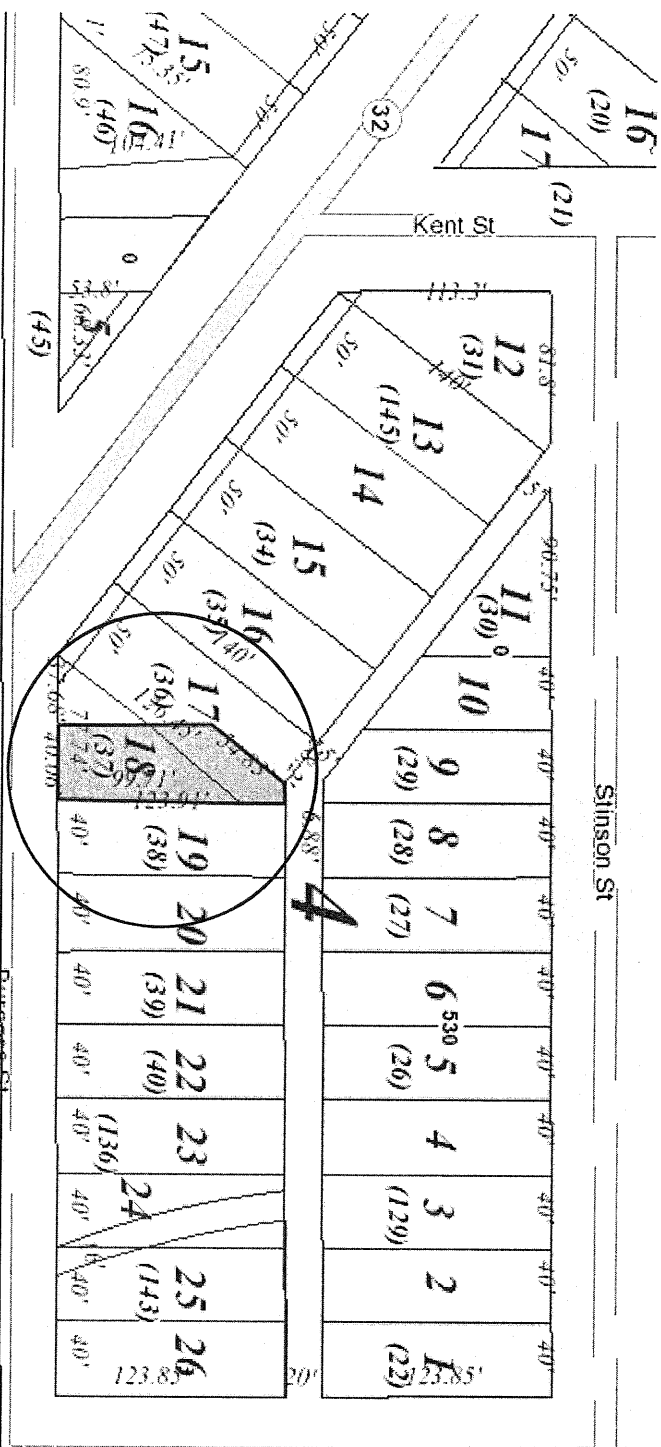




CD 3 25-29-23-31-0036 Between 476-486 Stinson Street
(482 Stinson Street)



**CD 3 25-29-23-32-0037 Between 527-543 Burgess Street
(533 Burgess Street)**



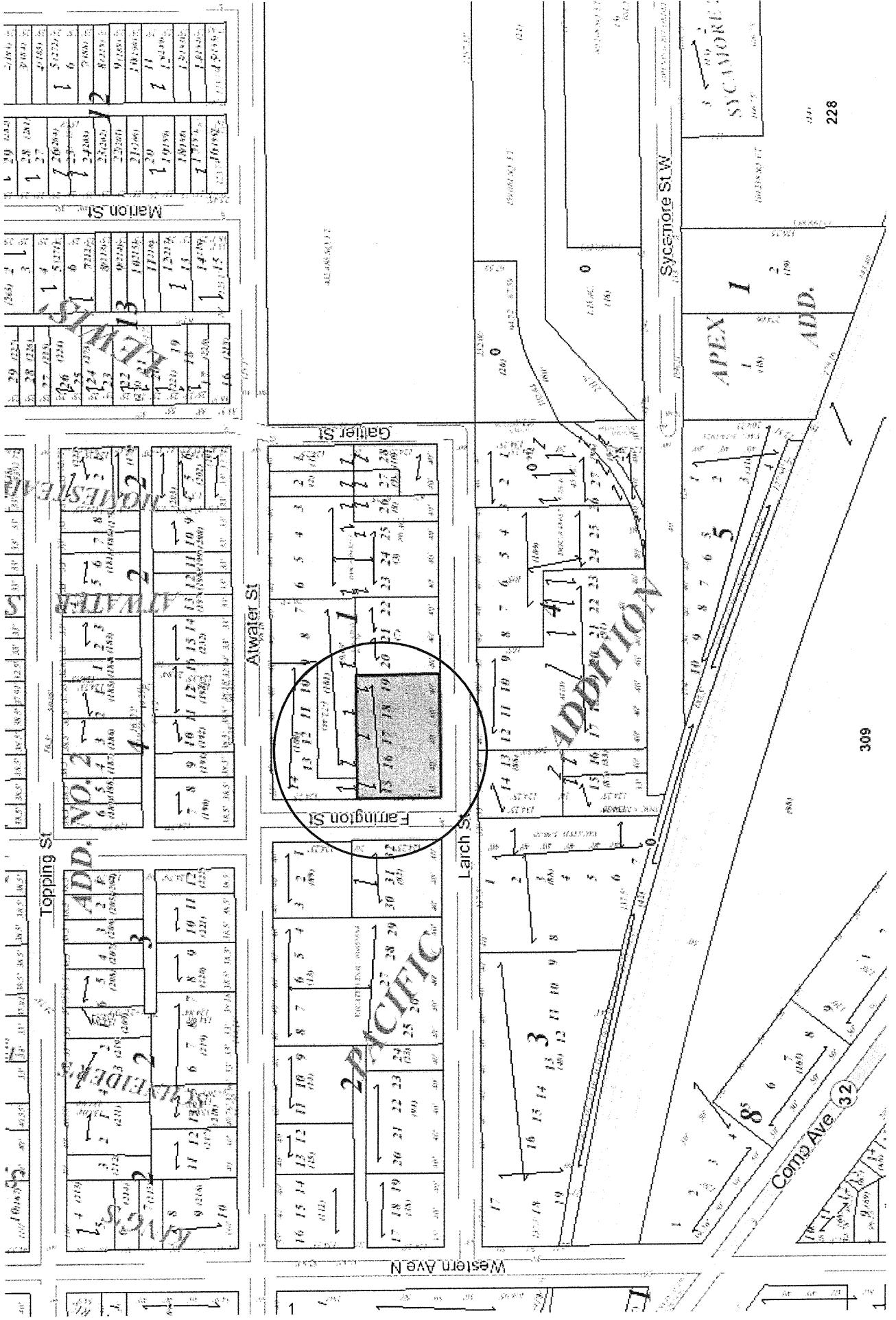
Atwater Cir

Topping St

2021



CD 3 25-29-23-43-0102 NE corner lot of Larch St & Farrington St
(315 Larch Street)





CD 3 26-29-23-32-0004 996 Front Avenue

17	16	15	14	13	12
1918	(182)	(181)	(80)		
(183)					
25'	25'	25'	25'	25'	25'

16	15	14	13	12	11
(166)	(165)	(164)	(163)	(162)	(161)
25'	25'	25'	25'	25'	25'

16	15	14	13	12	11
(148)	(147)	(146)			
(145)					
25'	25'	25'	25'	25'	25'

11	10	9	8	7	6
(181)	(180)				
25'	25'	25'	25'	25'	25'

32 Front Ave

32

5	4	3	2	1
(83)	(82)	(81)	(80)	(79)
40'	40'	40'	40'	30.79'

23	22	21	20	19	18	17	16	15	14	13	12	11	10	9	8	7	6	5	4	3	2	1	
(15)	(14)	(13)	(12)	(11)	(10)	(9)	(8)	(7)					(6)	(5)	(4)	(3)	(2)					(1)	
35'	25'	25'	25'	25'	25'	25'	25'	25'	25'	25'	25'	25'	25'	25'	25'	25'	25'	25'	25'	25'	25'	25'	34.29'

5	26	27	28	29	30
(17)	(98)	(99)	(100)		
40'	40'	40'	40'	31.4'	34.25'

24	25	26	27	28	29	30	31	32	33	34	35	36	37	38	39	40	41	42	43	44	45	46	
(16)	(17)	(18)	(136)	(19)	(20)	(149)	(150)	(22)								(23)	(24)	(25)	(26)				
35'	25'	25'	25'	25'	25'	25'	25'	25'	25'	25'	25'	25'	25'	25'	25'	25'	25'	25'	25'	25'	25'	25'	34.22'

Oxford St N

Stinson St

Chalsworth St N

23	24	25	26	27	28	29	30
(107)	(108)	(109)	(110)				
25'	25'	25'	25'	25'	25'	25'	25'

23	22	21	20	19	18	17	16	15	14	13	12	11	10	9	8	7	6	5	4	3	2	1	
(33)	(32)	(31)	(30)	(29)	(28)	(27)																	
35'	25'	25'	25'	25'	25'	25'	25'	25'	25'	25'	25'	25'	25'	25'	25'	25'	25'	25'	25'	25'	25'	25'	34.21'

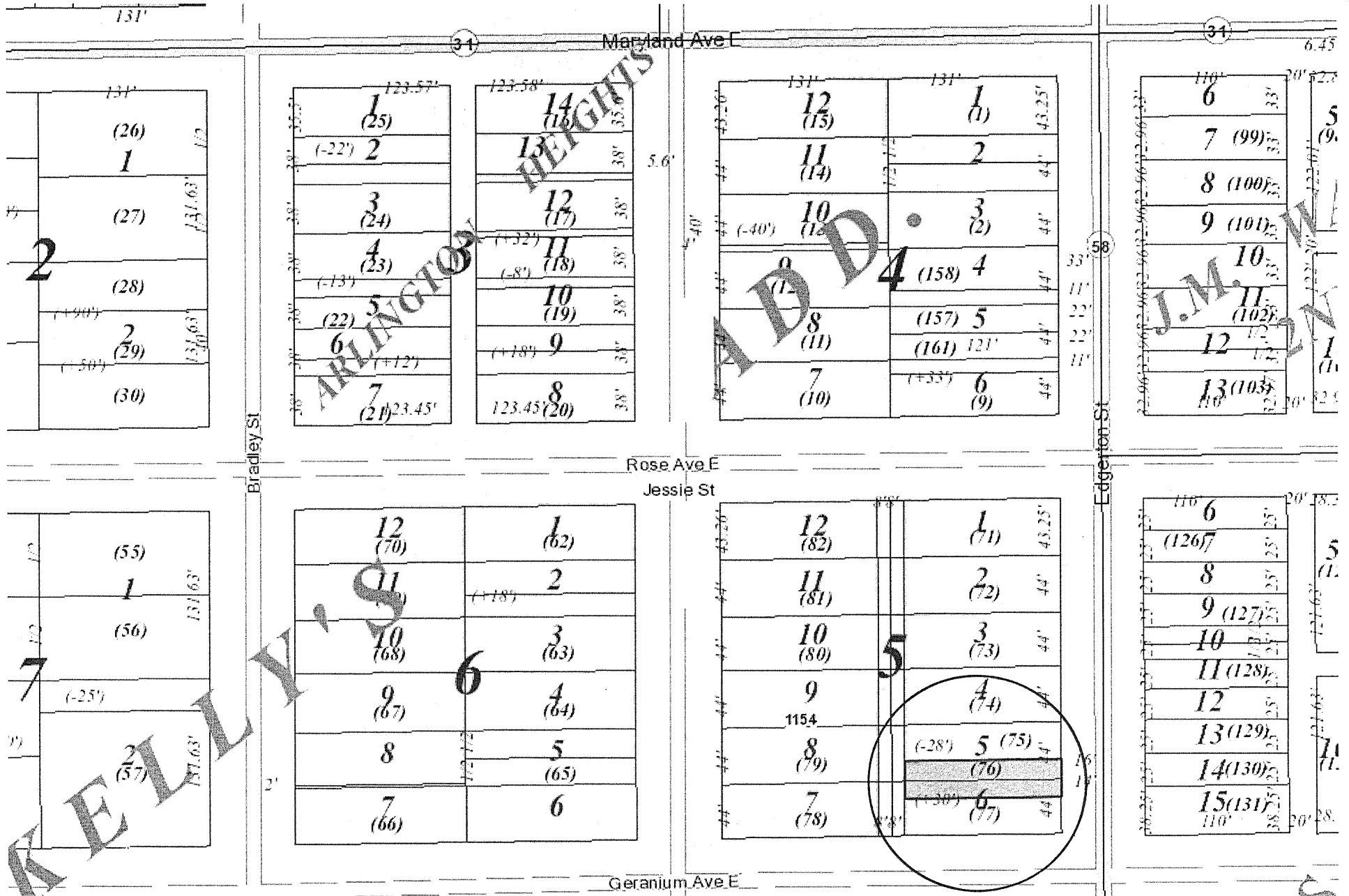
3	37	36	35	34	33	32	31
(113)	(112)	(111)					
25'	25'	25'	25'	25'	25'	25'	25'

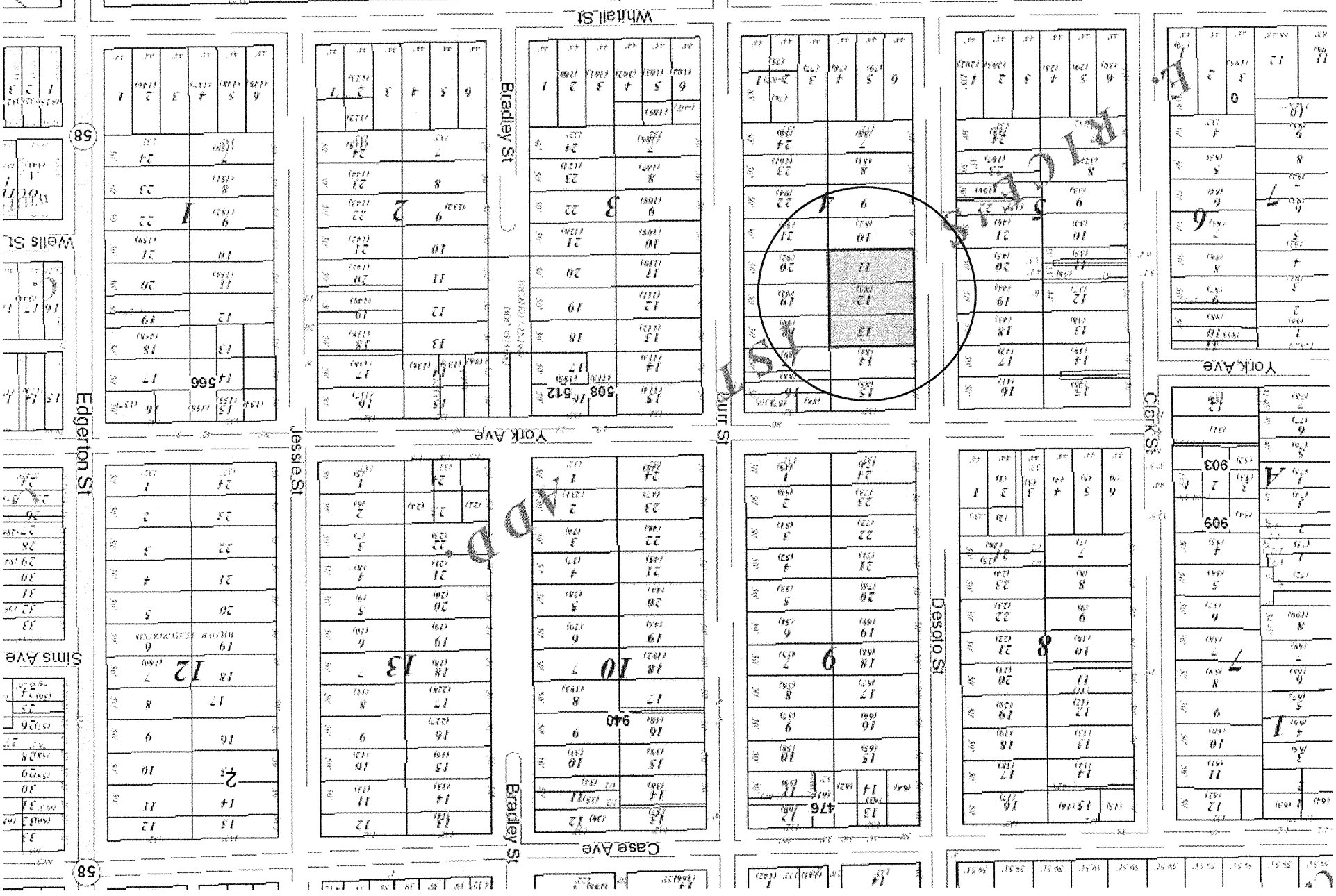
24	25	26	27	28	29	30	31	32	33	34	35	36	37	38	39	40	41	42	43	44	45	46	
(34)	(35)	(36)	(37)	(38)	(39)	(40)	(41)	(42)	(43)	(44)	(45)	(46)											
25'	25'	25'	25'	25'	25'	25'	25'	25'	25'	25'	25'	25'	25'	25'	25'	25'	25'	25'	25'	25'	25'	25'	25'

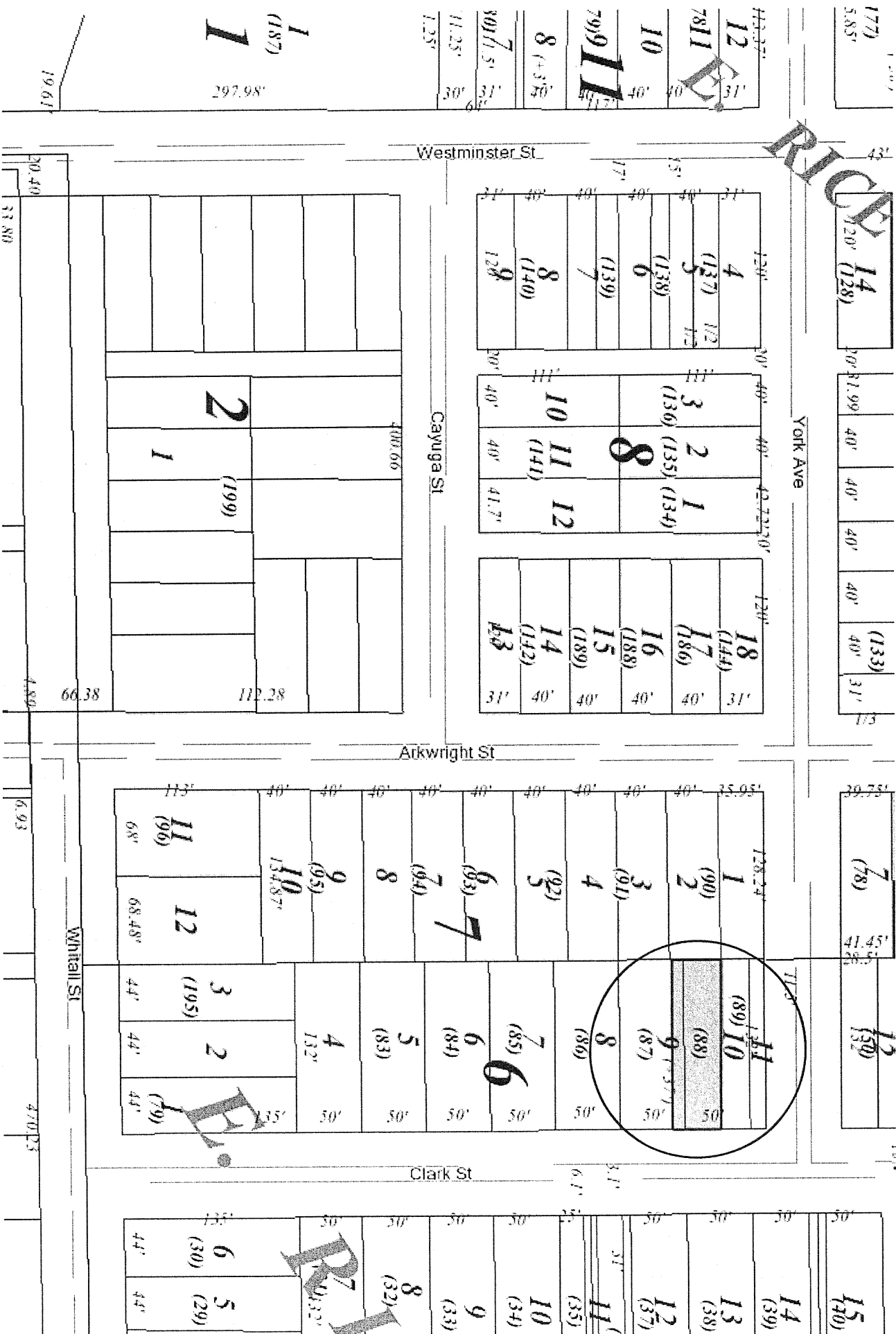
ADD



CD 3 29-29-22-21-0076 Between 1143-1149 Edgerton Street
(1145 Edgerton Street)

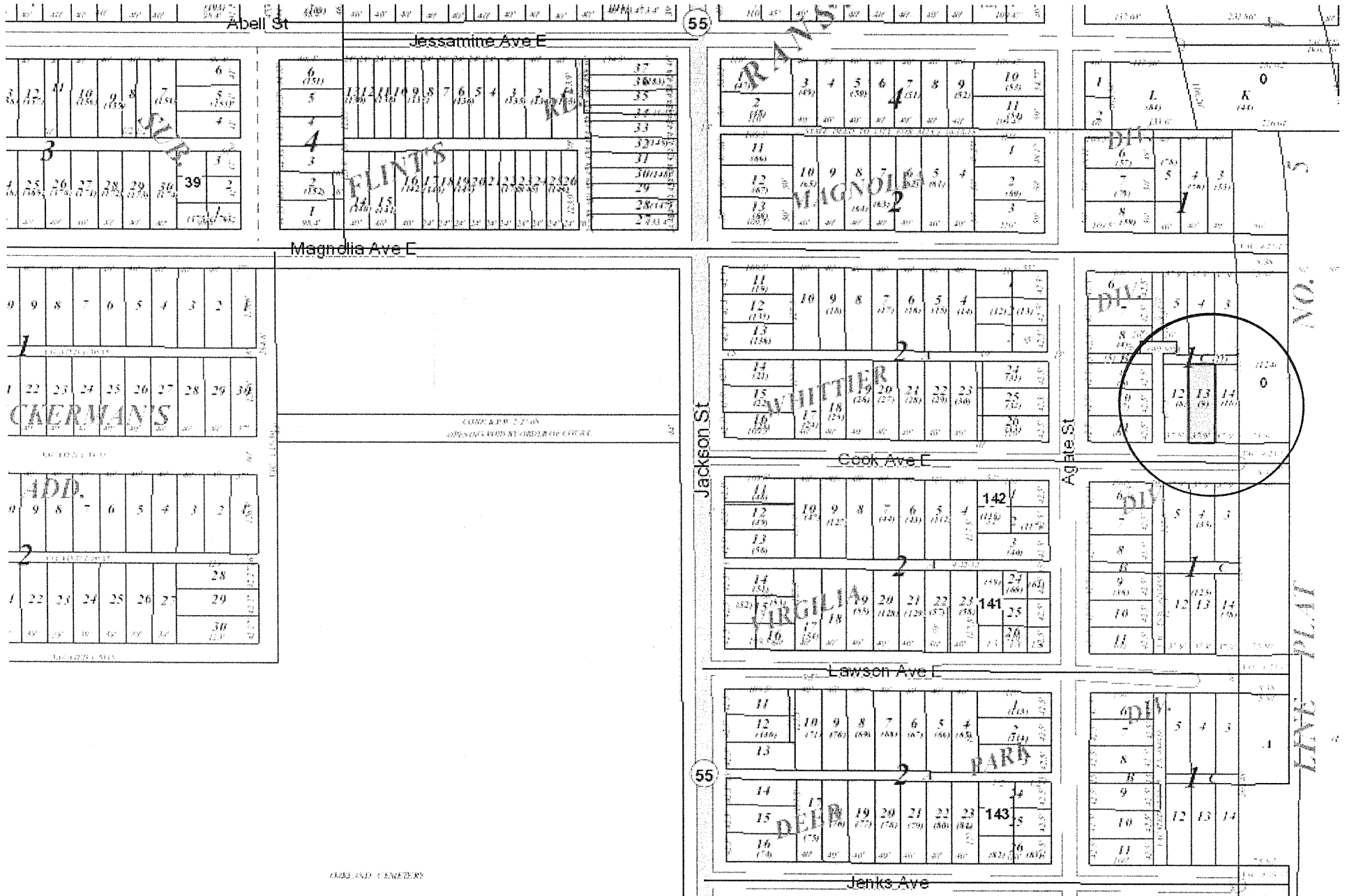








CD 3 30-29-22-13-0009 Between 161-173 Cook Avenue E
(167 Cook Avenue E)



Blair Ave

15	14	13	12	11	10	9	8	7	6	5	4	3	2	1
(123)	(124)	(125)	(126)	(127)	(128)	(129)	(130)	(131)	(132)	(133)	(134)	(135)	(136)	(137)

3

16	17	18	19	20	21	22	23	24	25	26	27	28	29	30
(138)	(139)	(140)	(141)	(142)	(143)	(144)	(145)	(146)	(147)	(148)	(149)	(150)	(151)	(152)

10B

Blair Ave

15	14	13	12	11	10	9	8	7	6	5	4	3	2	1
(234)	(235)	(236)	(237)	(238)	(239)	(240)	(241)	(242)	(243)	(244)	(245)	(246)	(247)	(248)

20.3

16	17	18	19	20	21	22	23	24	25	26	27	28	29	30
(249)	(250)	(251)	(252)	(253)	(254)	(255)	(256)	(257)	(258)	(259)	(260)	(261)	(262)	(263)

15	14	13	12	11	10	9	8	7	6	5	4	3	2	1
(312)	(313)	(314)	(315)	(316)	(317)	(318)	(319)	(320)	(321)	(322)	(323)	(324)	(325)	(326)

1

16	17	18	19	20	21	22	23	24	25	26	27	28	29	30
(327)	(328)	(329)	(330)	(331)	(332)	(333)	(334)	(335)	(336)	(337)	(338)	(339)	(340)	(341)

Avon St N

15	14	13	12	11	10	9	8	7	6	5	4	3	2	1
(209)	(210)	(211)	(212)	(213)	(214)	(215)	(216)	(217)	(218)	(219)	(220)	(221)	(222)	(223)

618

12

CHUTE

16	17	18	19	20	21	22	23	24	25	26	27	28	29	30
(224)	(225)	(226)	(227)	(228)	(229)	(230)	(231)	(232)	(233)	(234)	(235)	(236)	(237)	(238)

Lafond Ave

15	14	13	12	11	10	9	8	7	6	5	4	3	2	1
(151)	(152)	(153)	(154)	(155)	(156)	(157)	(158)	(159)	(160)	(161)	(162)	(163)	(164)	(165)

5

BROS.

16	17	18	19	20	21	22	23	24	25	26	27	28	29	30
(166)	(167)	(168)	(169)	(170)	(171)	(172)	(173)	(174)	(175)	(176)	(177)	(178)	(179)	(180)

15	14	13	12	11	10	9	8	7	6	5	4	3	2	1
(181)	(182)	(183)	(184)	(185)	(186)	(187)	(188)	(189)	(190)	(191)	(192)	(193)	(194)	(195)

4

16	17	18	19	20	21	22	23	24	25	26	27	28	29	30
(196)	(197)	(198)	(199)	(200)	(201)	(202)	(203)	(204)	(205)	(206)	(207)	(208)	(209)	(210)

Avon St N

15	14	13	12	11	10	9	8	7	6	5	4	3	2	1
(17)	(18)	(19)	(20)	(21)	(22)	(23)	(24)	(25)	(26)	(27)	(28)	(29)	(30)	(31)

11

DIVISIONS

16	17	18	19	20	21	22	23	24	25	26	27	28	29	30
(32)	(33)	(34)	(35)	(36)	(37)	(38)	(39)	(40)	(41)	(42)	(43)	(44)	(45)	(46)

Groto St N

15	14	13	12	11	10	9	8	7	6	5	4	3	2	1
(47)	(48)	(49)	(50)	(51)	(52)	(53)	(54)	(55)	(56)	(57)	(58)	(59)	(60)	(61)

6

16	17	18	19	20	21	22	23	24	25	26	27	28	29	30
(62)	(63)	(64)	(65)	(66)	(67)	(68)	(69)	(70)	(71)	(72)	(73)	(74)	(75)	(76)

Saint Albans St N

15	14	13	12	11	10	9	8	7	6	5	4	3	2	1
(1)	(2)	(3)	(4)	(5)	(6)	(7)	(8)	(9)	(10)	(11)	(12)	(13)	(14)	(15)

3

16	17	18	19	20	21	22	23	24	25	26	27	28	29	30
(16)	(17)	(18)	(19)	(20)	(21)	(22)	(23)	(24)	(25)	(26)	(27)	(28)	(29)	(30)

Avon St N

15	14	13	12	11	10	9	8	7	6	5	4	3	2	1
(108)	(109)	(110)	(111)	(112)	(113)	(114)	(115)	(116)	(117)	(118)	(119)	(120)	(121)	(122)

3

ADD.

16	17	18	19	20	21	22	23	24	25	26	27	28	29	30
(123)	(124)	(125)	(126)	(127)	(128)	(129)	(130)	(131)	(132)	(133)	(134)	(135)	(136)	(137)

JOS. R. WEIDEN RE-1.

Edmund Ave

15	14	13	12	11	10	9	8	7	6	5	4	3	2	1
(162)	(163)	(164)	(165)	(166)	(167)	(168)	(169)	(170)	(171)	(172)	(173)	(174)	(175)	(176)

20.2

16	17	18	19	20	21	22	23	24	25	26	27	28	29	30
(177)	(178)	(179)	(180)	(181)	(182)	(183)	(184)	(185)	(186)	(187)	(188)	(189)	(190)	(191)

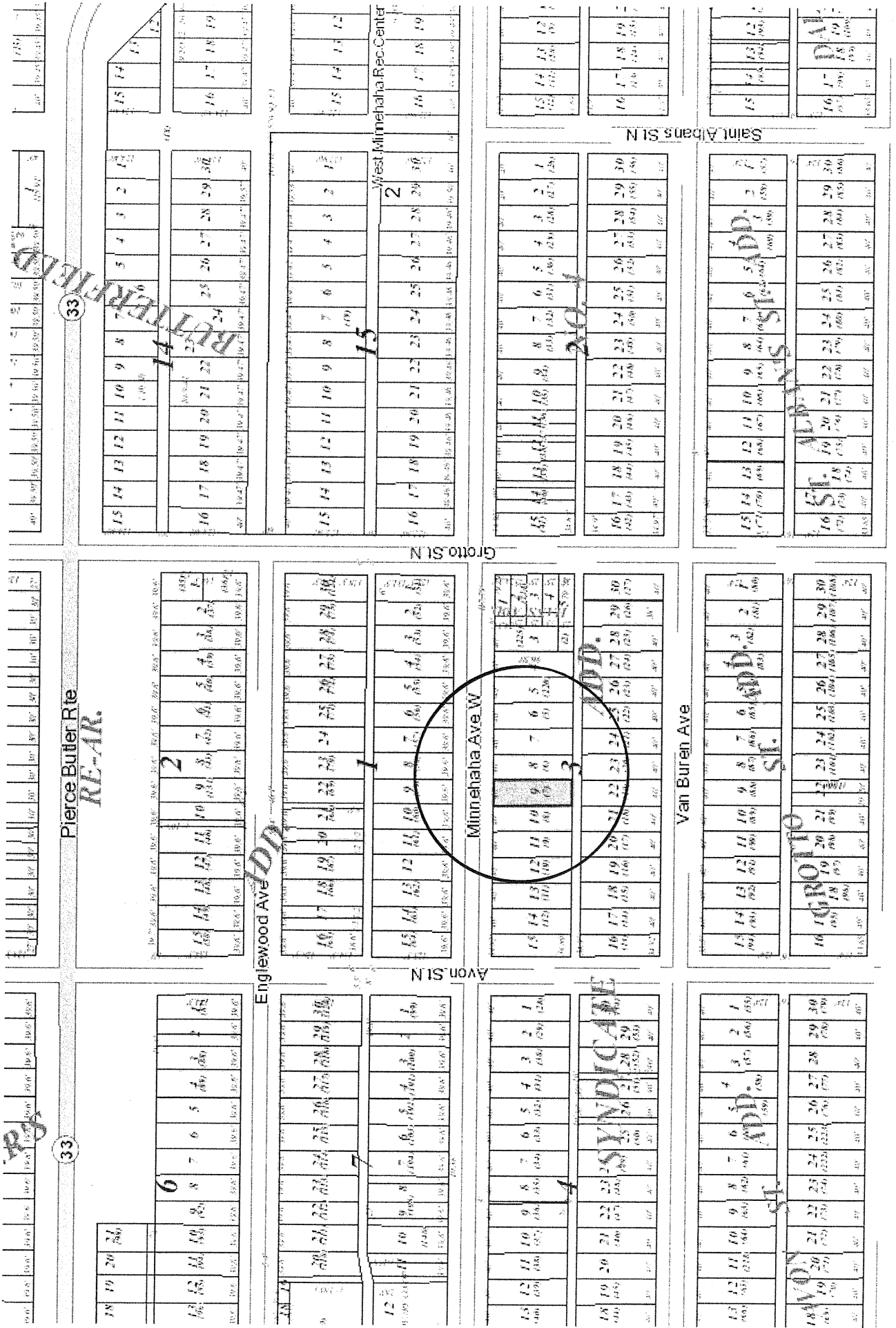
15	14	13	12	11	10	9	8	7	6	5	4	3	2	1
(187)	(188)	(189)	(190)	(191)	(192)	(193)	(194)	(195)	(196)	(197)	(198)	(199)	(200)	(201)

1

16	17	18	19	20	21	22	23	24	25	26	27	28	29	30
(202)	(203)	(204)	(205)	(206)	(207)	(208)	(209)	(210)	(211)	(212)	(213)	(214)	(215)	(216)



CD 3 35-29-23-12-0007 774 Minnehaha Avenue W





CD 3 35-29-23-14-0138 South of 534 St. Albans Street N
 (526 St. Albans Street N)

21	22	23	24	25	26	27	28	29	30
(83)	(84)	(85)	(86)	(87)	(88)	(89)	(90)	(91)	(92)
40'	40'	40'	40'	40'	40'	40'	40'	40'	40'

1	10	19	20	21	22	23	24	25	26	27	28	29
(111)	(112)	(113)	(114)	(115)	(116)	(117)	(118)	(119)	(120)	(121)	(122)	(124)
40'	40'	40'	40'	40'	40'	40'	40'	40'	40'	40'	40'	40'

10	9	8	7	6	5	4	3	2	1
(162)	(161)	(160)	(159)	(158)	(157)	(156)	(155)	(154)	(153)
40'	40'	40'	40'	40'	40'	40'	40'	40'	40'

15	14	13	12	11	10	9	8	7	6	5	4	3	2
(136)	(137)	(135)	(134)	(133)	(132)	(131)	(130)	(129)	(128)	(126)	(125)	(125)	(125)
40'	40'	40'	40'	40'	40'	40'	40'	40'	40'	40'	40'	40'	40'

21	22	23	24	25	26	27	28	29	30
(174)	(175)	(176)	(177)	(178)	(179)	(180)	(181)	(181)	(181)
40'	40'	40'	40'	40'	40'	40'	40'	40'	40'

16	17	18	19	20	21	22	23	24	25	26	27	28	29
(139)	(140)	(141)	(142)	(143)	(144)	(145)	(146)	(147)	(148)	(149)	(150)	(151)	(152)
40'	40'	40'	40'	40'	40'	40'	40'	40'	40'	40'	40'	40'	40'


10	9	8	7	6	5	4	3	2	1
(191)	(190)	(189)	(188)	(187)	(186)	(185)	(184)	(183)	(182)
40'	40'	40'	40'	40'	40'	40'	40'	40'	40'

15	14	13	12	11	10	9	8	7	6	5	4	3	2
(243)	(243)	(243)	(243)	(243)	(243)	(243)	(243)	(243)	(243)	(243)	(243)	(243)	(243)
40'	40'	40'	40'	40'	40'	40'	40'	40'	40'	40'	40'	40'	40'

21	22	23	24	25	26	27	28	29	30
(240)	(240)	(240)	(240)	(240)	(240)	(240)	(240)	(240)	(240)
40'	40'	40'	40'	40'	40'	40'	40'	40'	40'

16	17	18	19	20	21	22	23	24	25	26	27	28	29
(250)	(250)	(250)	(250)	(250)	(250)	(250)	(250)	(250)	(250)	(250)	(250)	(250)	(250)
40'	40'	40'	40'	40'	40'	40'	40'	40'	40'	40'	40'	40'	40'

DIVISIONS



Saint Albans St. N

Charles Ave

Shedd Ave

NO. 1

1

2



34

Lexington Pkwy N

51

Oxford St N

Chatsworth St N

Milton St N

University Ave W

Aurora Ave

Fuller Ave

Central Ave W

17	18	19	20	21	22	23	24	25	26	27	28	29	30
11	12	13	14	15	16	17	18	19	20	21	22	23	24

9	10	11	12	13	14	15	16
17	18	19	20	21	22	23	24

4	5	6	7	8	9	10	11	12	13	14	15	16
17	18	19	20	21	22	23	24	25	26	27	28	29

8	7	6	5	4	3	2	1
9	10	11	12	13	14	15	16

8	7	6	5	4	3	2	
9	10	11	12	13	14	15	16

15	16	17	18	19	20	21	22	23	24	25	26	27	28	29	30
31	32	33	34	35	36	37	38	39	40	41	42	43	44	45	46

8	7	6	5	4	3	2	1
9	10	11	12	13	14	15	16

8	7	6	5	4	3	2	1
9	10	11	12	13	14	15	16

15	16	17	18	19	20	21	22	23	24	25	26	27	28	29	30
31	32	33	34	35	36	37	38	39	40	41	42	43	44	45	46

3	4	5	6	7	8	9	10	11	12	13	14	15	16
17	18	19	20	21	22	23	24	25	26	27	28	29	30

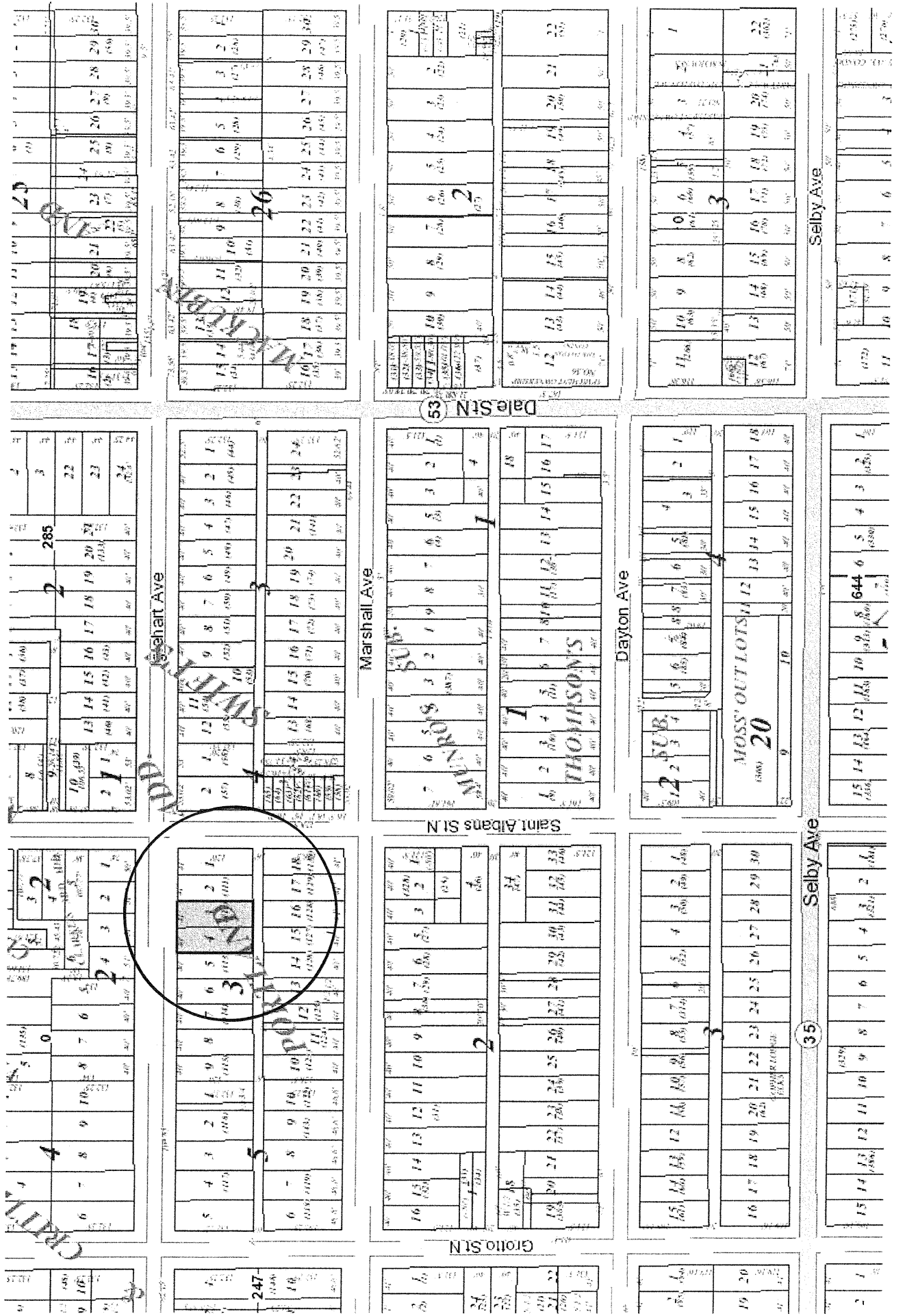
16	17	18	19	20	21	22	23	24	25	26	27	28	29	30	31	32
33	34	35	36	37	38	39	40	41	42	43	44	45	46	47	48	

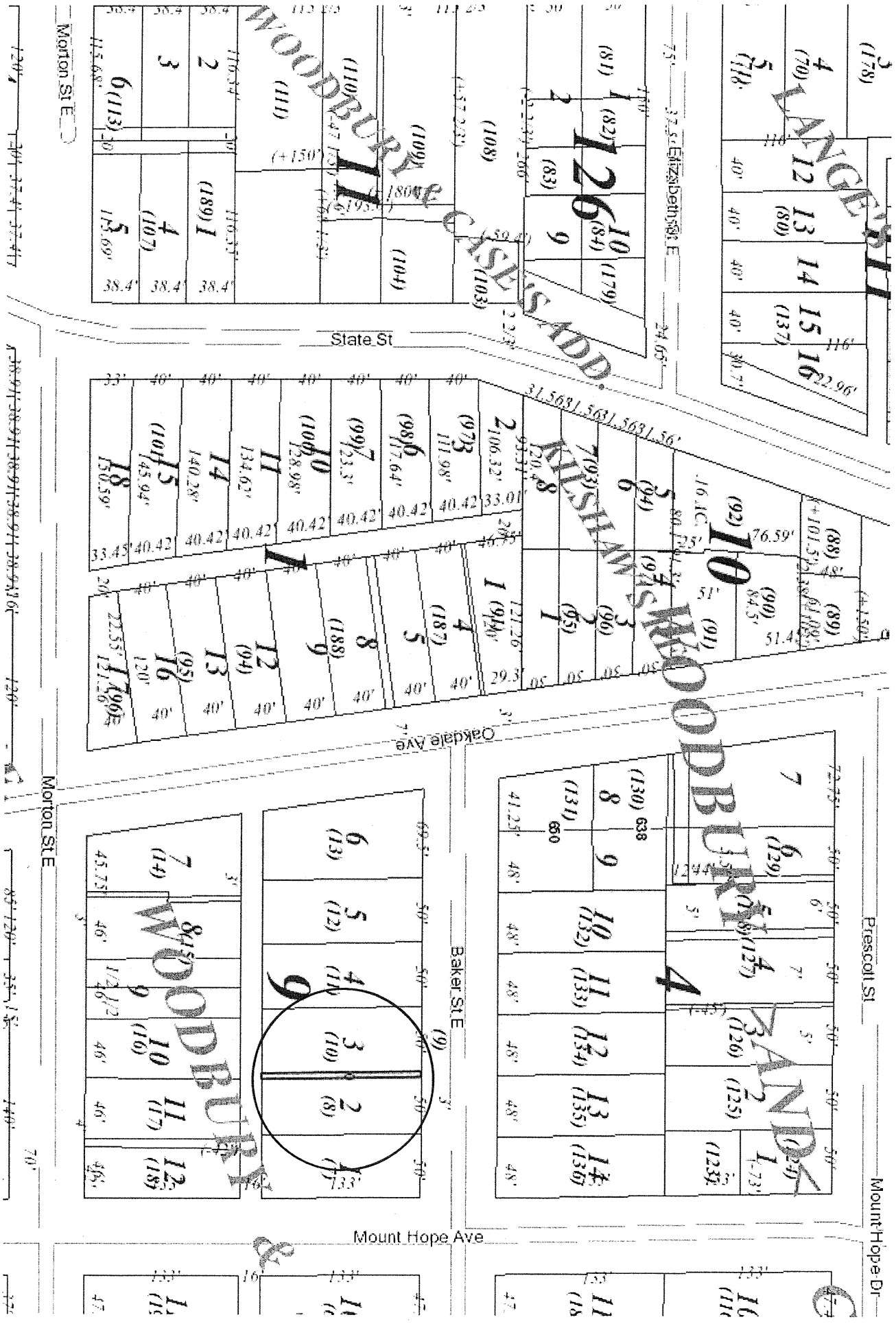
15	16	17	18	19	20	21	22	23	24	25	26	27	28	29	30
31	32	33	34	35	36	37	38	39	40	41	42	43	44	45	46

2	1	8	5	4	3	2	1
9	10	11	12	13	14	15	16

15	16	17	18	19	20	21	22	23	24	25	26	27	28	29	30
31	32	33	34	35	36	37	38	39	40	41	42	43	44	45	46

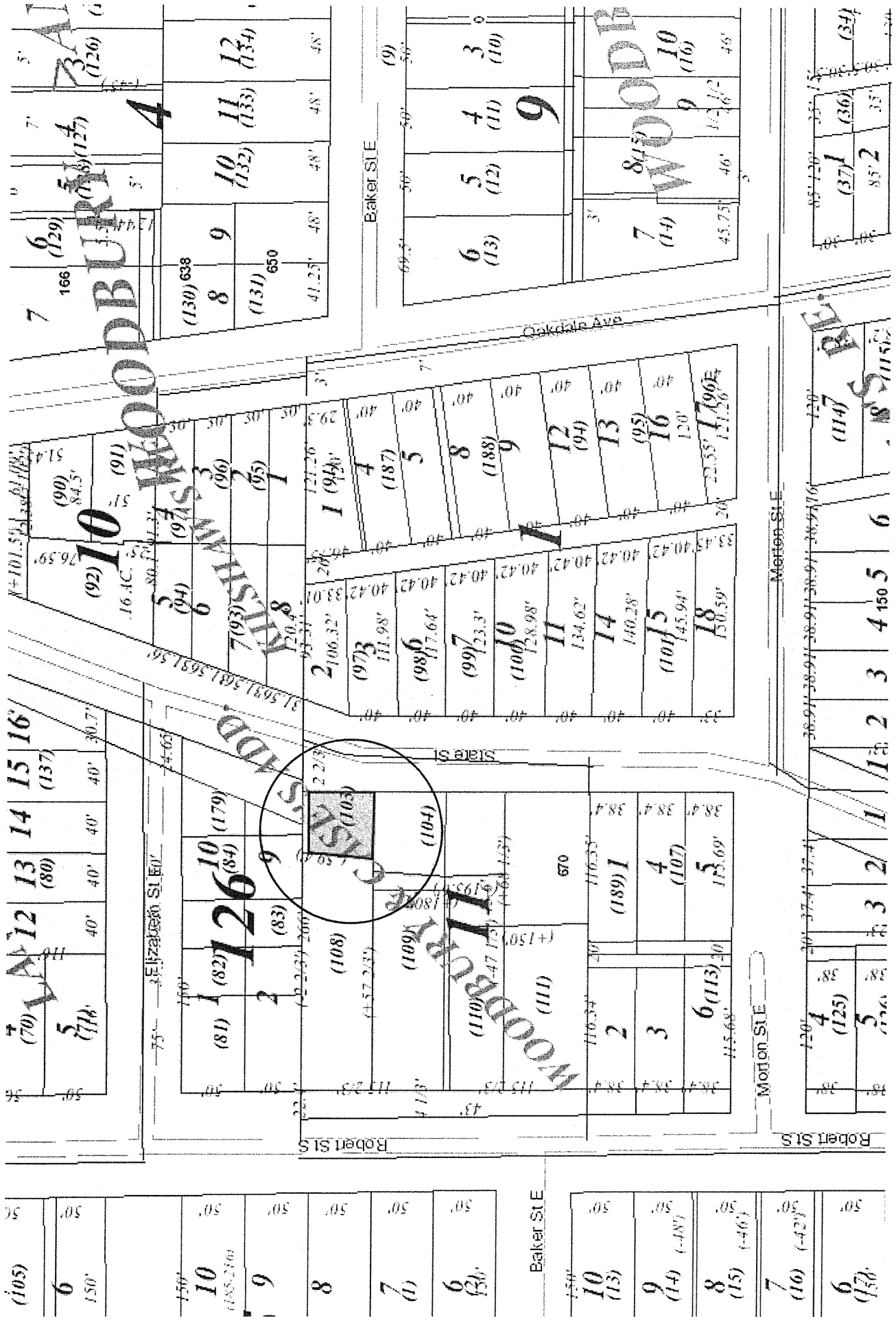
15	16	17	18	19	20	21	22	23	24	25	26	27	28	29	30
31	32	33	34	35	36	37	38	39	40	41	42	43	44	45	46

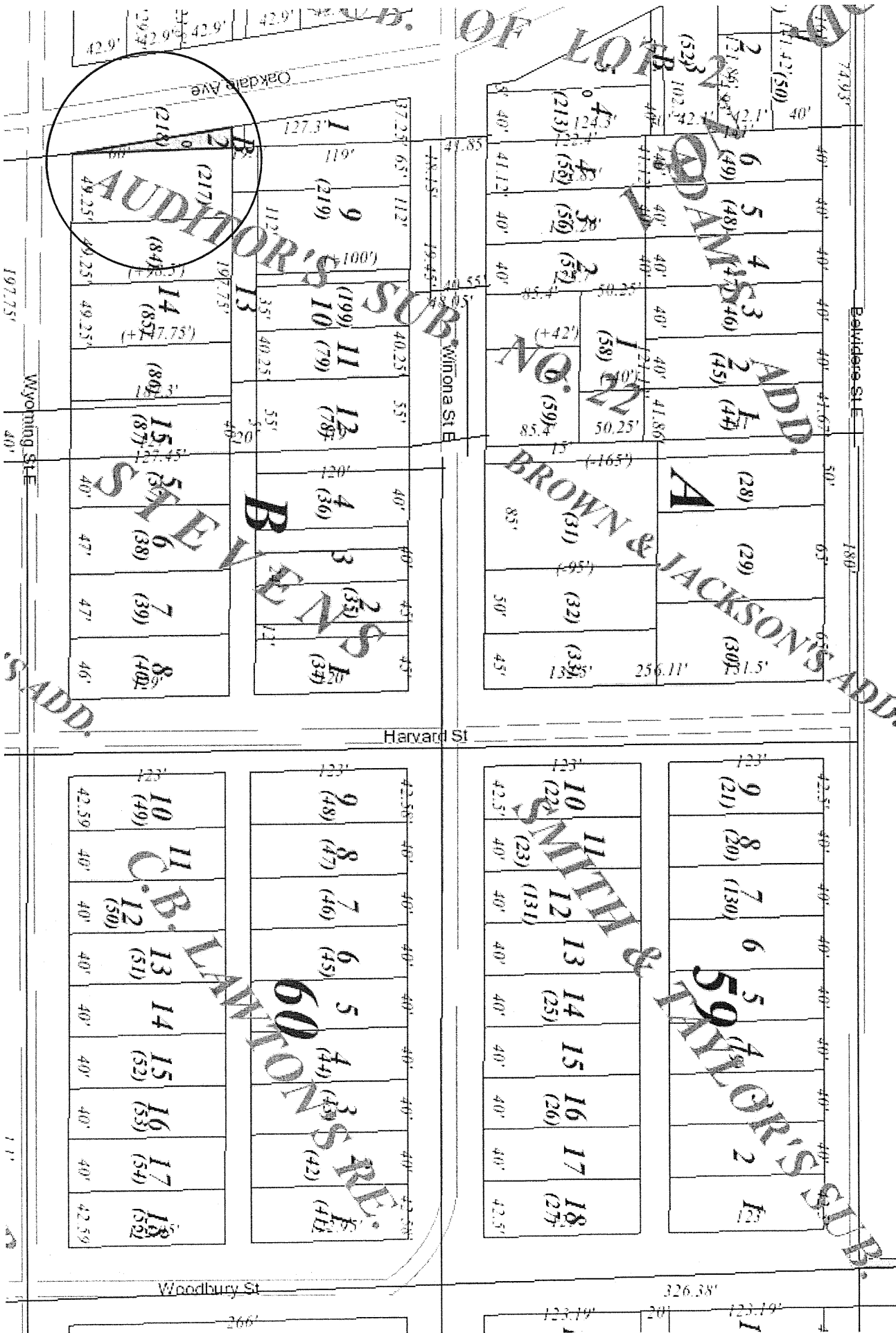






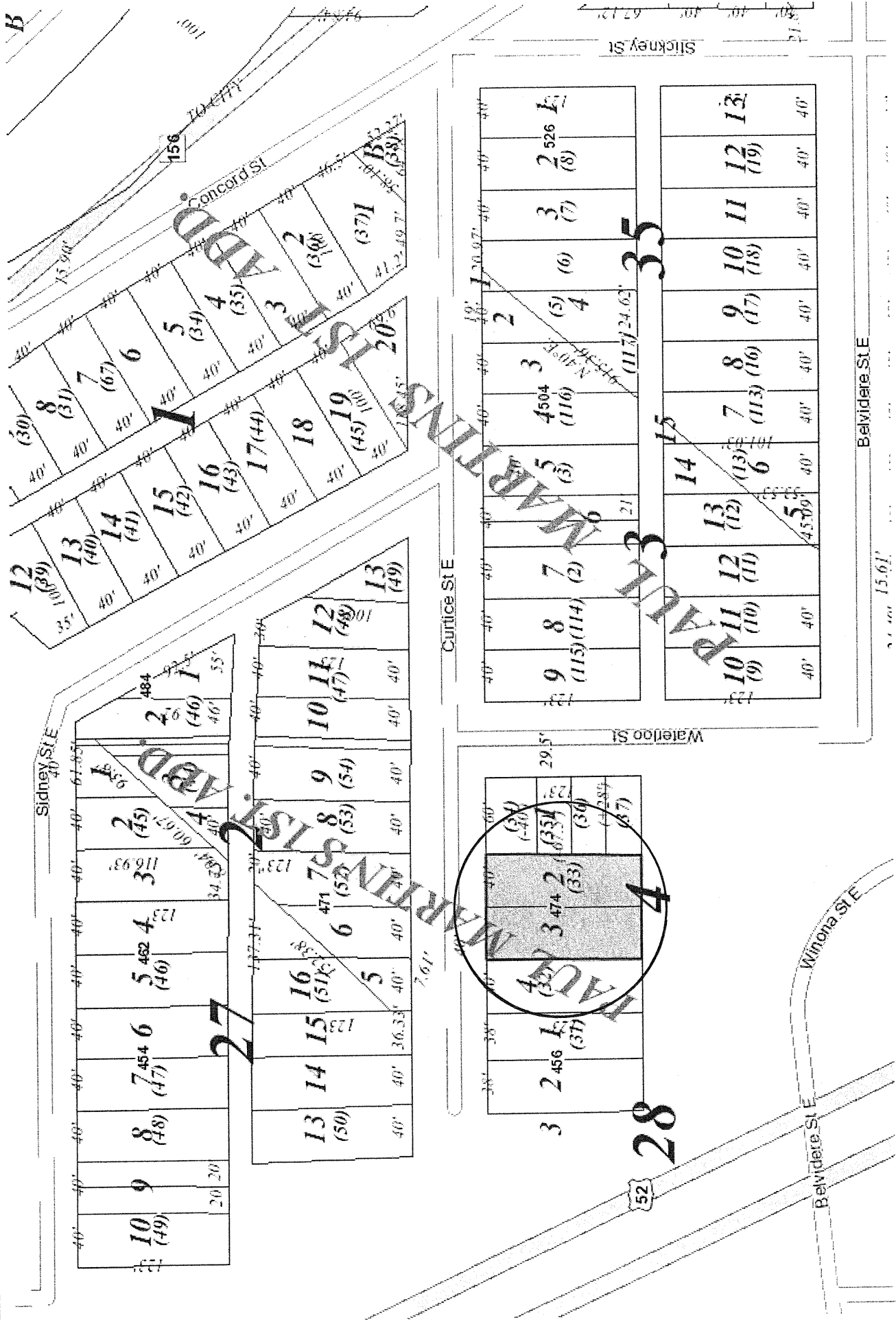
CD 5 08-28-22-31-0103 North of 655 State Street (State Street)







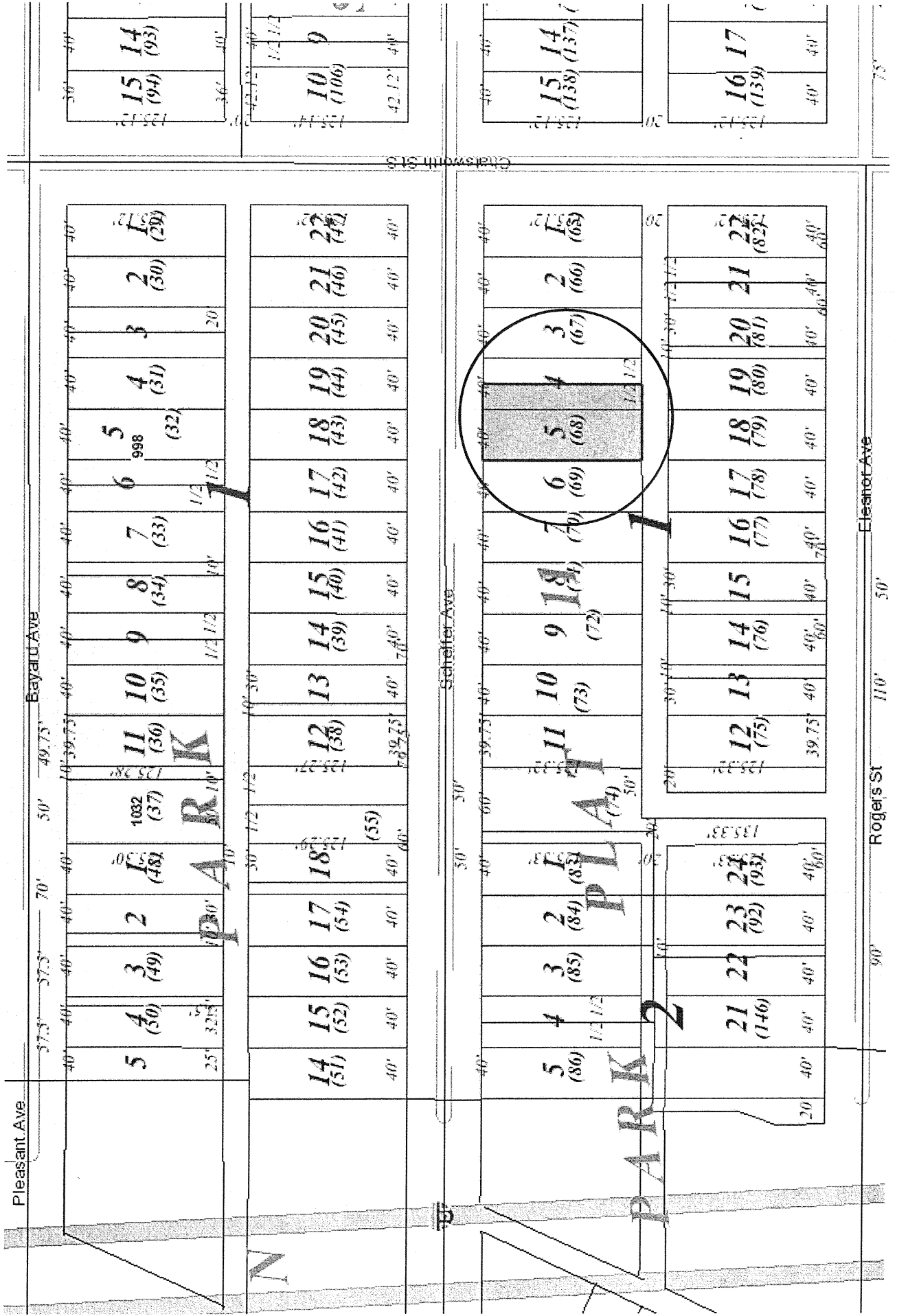
CD 5 08-28-22-44-0033 474 Curtice Street E





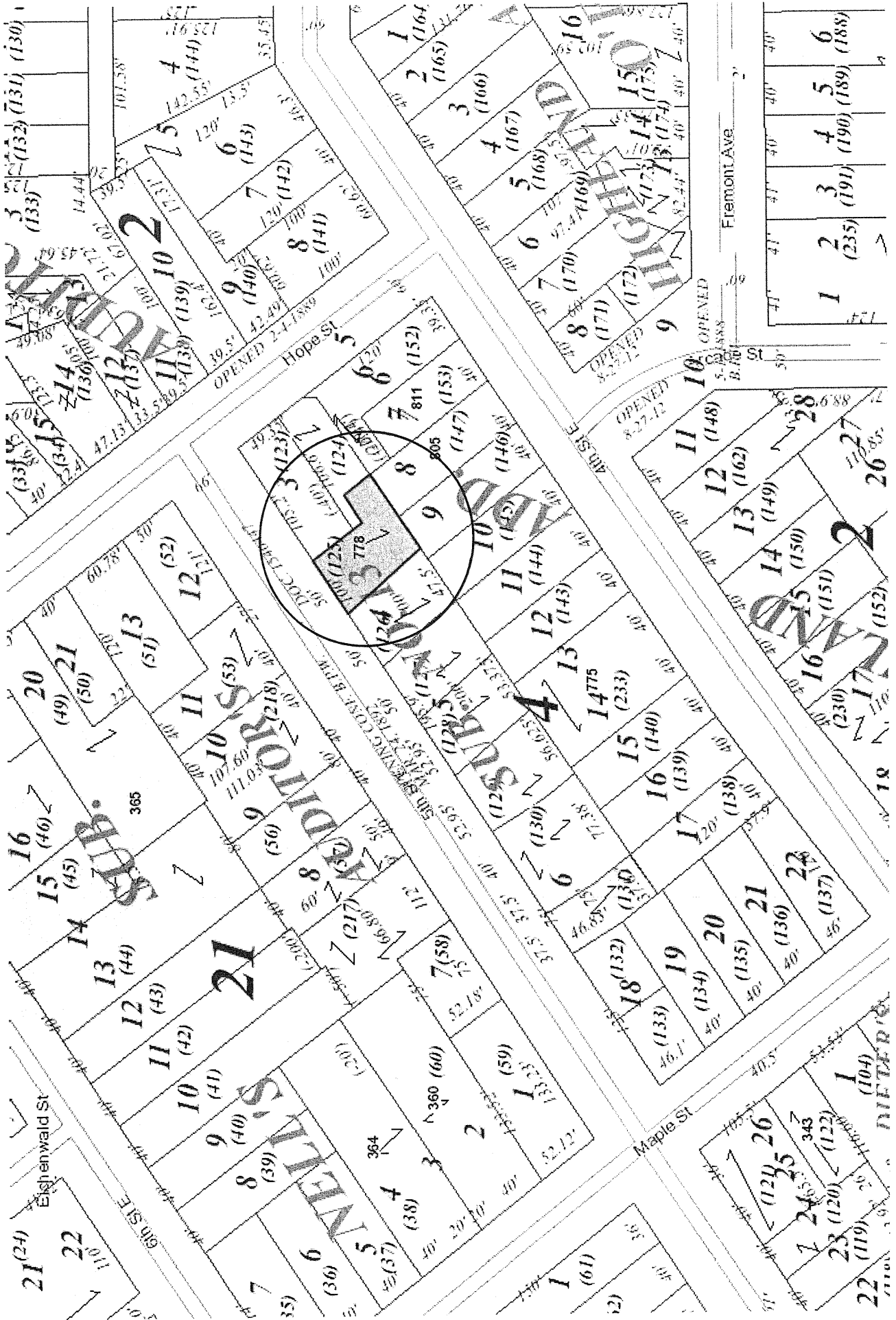


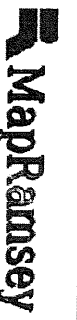
CD 5 11-28-23-33-0068 Between 988-1000 Scheffer Avenue
(998 Scheffer Avenue)





CD 5 32-29-22-14-0125 East of 774 5th Street E (778 5th Street E)





CD 5 32-29-22-21-0150 West of 465 Beaumont Street
(461 Beaumont Street)

3	40'	#	40	(54)
5	40'	#	(55)	27
7	40'	#	30	

26	40'	#	40	(71)
27	40'	#	(134)	28
29	40'	#	42	29

20	40'	#	40	20
27	40'	#	(68)	27
29	40'	#	37	29

1	50'	#	(1)	1
2	50'	#	(139)	2
3	50'	#	(51)	3
4	50'	#	(18)	4
5	50'	#	(19)	5
6	50'	#	(76)	6
7	50'	#	(8)	7
8	50'	#	(20)	8
9	50'	#	(12)	9
10	50'	#	(25)	10
11	50'	#	(26)	11
12	50'	#	(24)	12
13	50'	#	(22)	13
14	50'	#	(23)	14
15	50'	#	(21)	15
16	50'	#	(25)	16
17	50'	#	(24)	17
18	50'	#	(26)	18

1	56'	#	(196)	1
2	40'	#	(188)	2
3	40'	#	(189)	3
4	40'	#	(65)	4
5	40'	#	(65)	5
6	40'	#	(194)	6
7	40'	#	(76)	7
8	40'	#	(67)	8
9	40'	#	(68)	9
10	40'	#	(69)	10
11	40'	#	(70)	11
12	40'	#	(71)	12
13	40'	#	(73)	13
14	40'	#	(150)	14
15	40'	#	(193)	15
16	40'	#	(76)	16
17	40'	#	(78)	17
18	40'	#	(79)	18
19	40'	#	(80)	19
20	40'	#	(81)	20
21	40'	#	(82)	21
22	40'	#	(84)	22

9	40'	#	9	9
10	40'	#	2	10
11	40'	#	1	11
12	40'	#	2	12
13	40'	#	1	13
14	40'	#	1	14
15	40'	#	1	15
16	40'	#	1	16
17	40'	#	1	17
18	40'	#	1	18
19	40'	#	1	19
20	40'	#	1	20
21	40'	#	1	21
22	40'	#	1	22
23	40'	#	1	23
24	40'	#	1	24
25	40'	#	1	25
26	40'	#	1	26
27	40'	#	1	27
28	40'	#	1	28
29	40'	#	1	29
30	40'	#	1	30

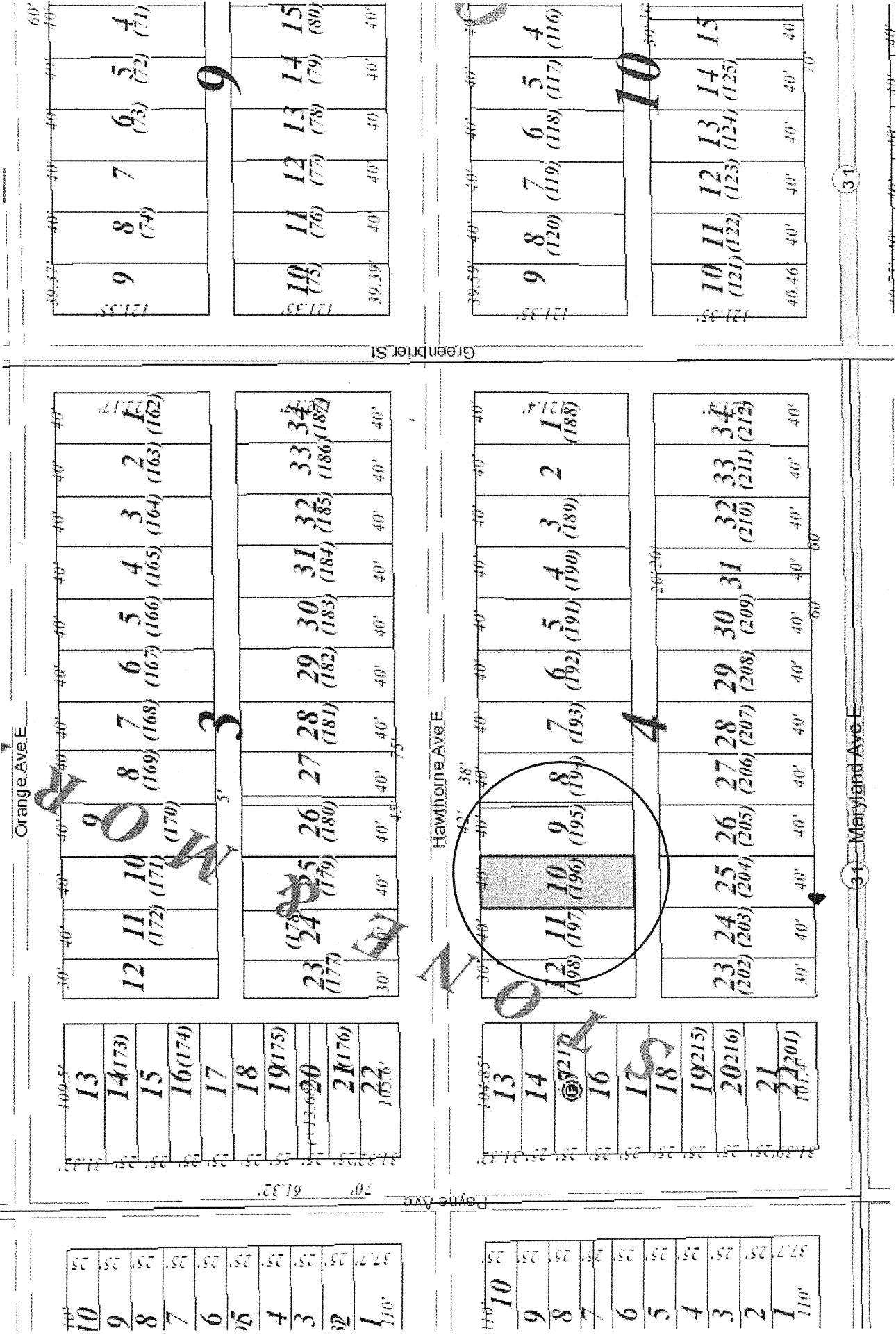
1	38.00	#	1	1
2	38.00	#	2	2
3	38.00	#	3	3
4	38.00	#	4	4
5	48.00	#	5	5
6	48.00	#	6	6
7	48.00	#	7	7
8	48.00	#	8	8
9	48.00	#	9	9
10	48.00	#	10	10
11	48.00	#	11	11
12	48.00	#	12	12
13	48.00	#	13	13
14	48.00	#	14	14
15	48.00	#	15	15
16	48.00	#	16	16
17	48.00	#	17	17
18	48.00	#	18	18
19	48.00	#	19	19
20	48.00	#	20	20
21	48.00	#	21	21
22	48.00	#	22	22
23	48.00	#	23	23
24	48.00	#	24	24

1	132'	#	1	1
2	132'	#	2	2
3	132'	#	3	3
4	132'	#	4	4
5	132'	#	5	5
6	132'	#	6	6
7	132'	#	7	7
8	132'	#	8	8
9	132'	#	9	9
10	132'	#	10	10
11	132'	#	11	11
12	132'	#	12	12
13	132'	#	13	13
14	132'	#	14	14
15	132'	#	15	15
16	132'	#	16	16
17	132'	#	17	17
18	132'	#	18	18
19	132'	#	19	19
20	132'	#	20	20
21	132'	#	21	21
22	132'	#	22	22
23	132'	#	23	23
24	132'	#	24	24

1	132'	#	1	1
2	132'	#	2	2
3	132'	#	3	3
4	132'	#	4	4
5	132'	#	5	5
6	132'	#	6	6
7	132'	#	7	7
8	132'	#	8	8
9	132'	#	9	9
10	132'	#	10	10
11	132'	#	11	11
12	132'	#	12	12
13	132'	#	13	13
14	132'	#	14	14
15	132'	#	15	15
16	132'	#	16	16
17	132'	#	17	17
18	132'	#	18	18
19	132'	#	19	19
20	132'	#	20	20
21	132'	#	21	21
22	132'	#	22	22
23	132'	#	23	23
24	132'	#	24	24

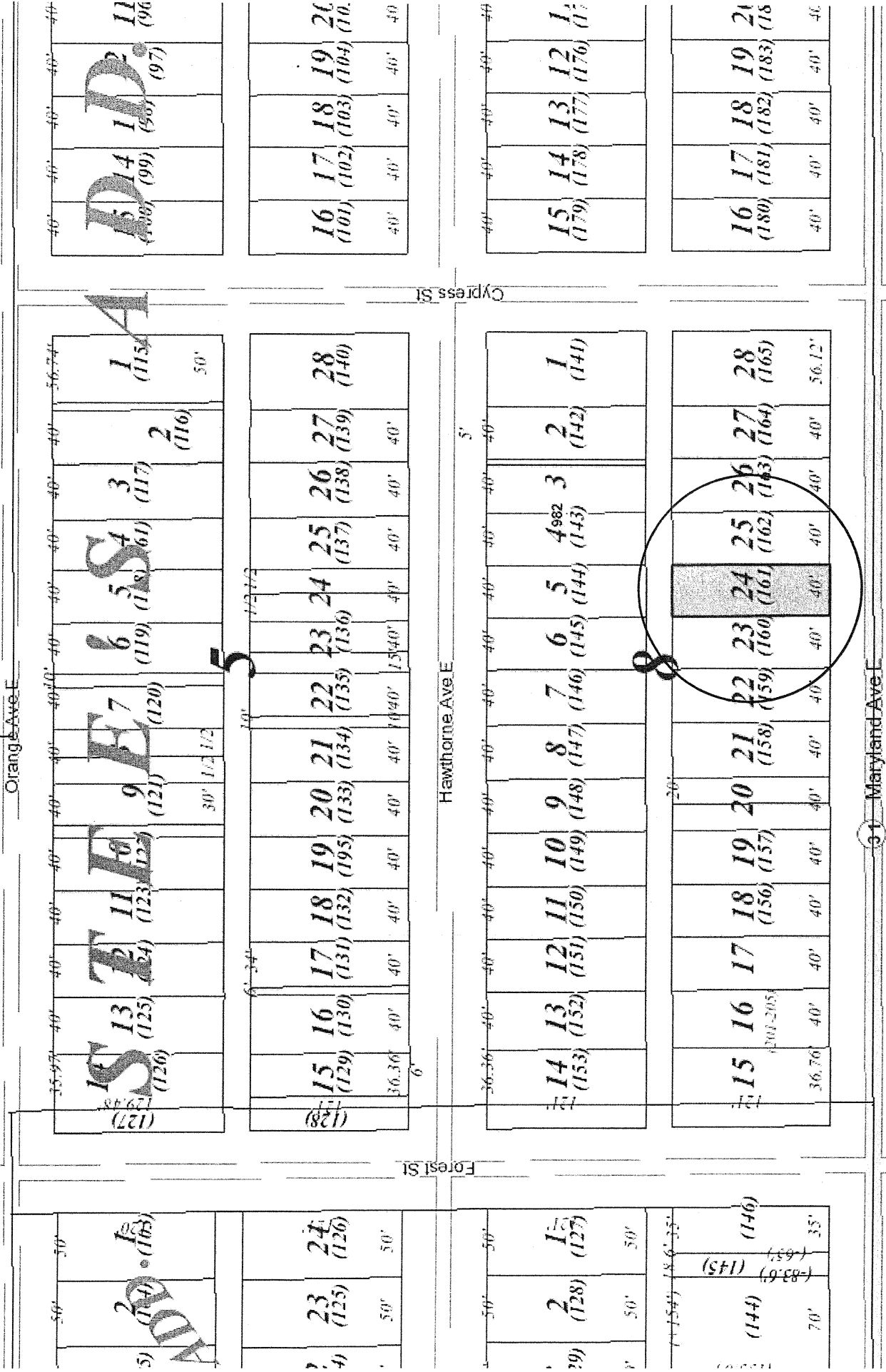


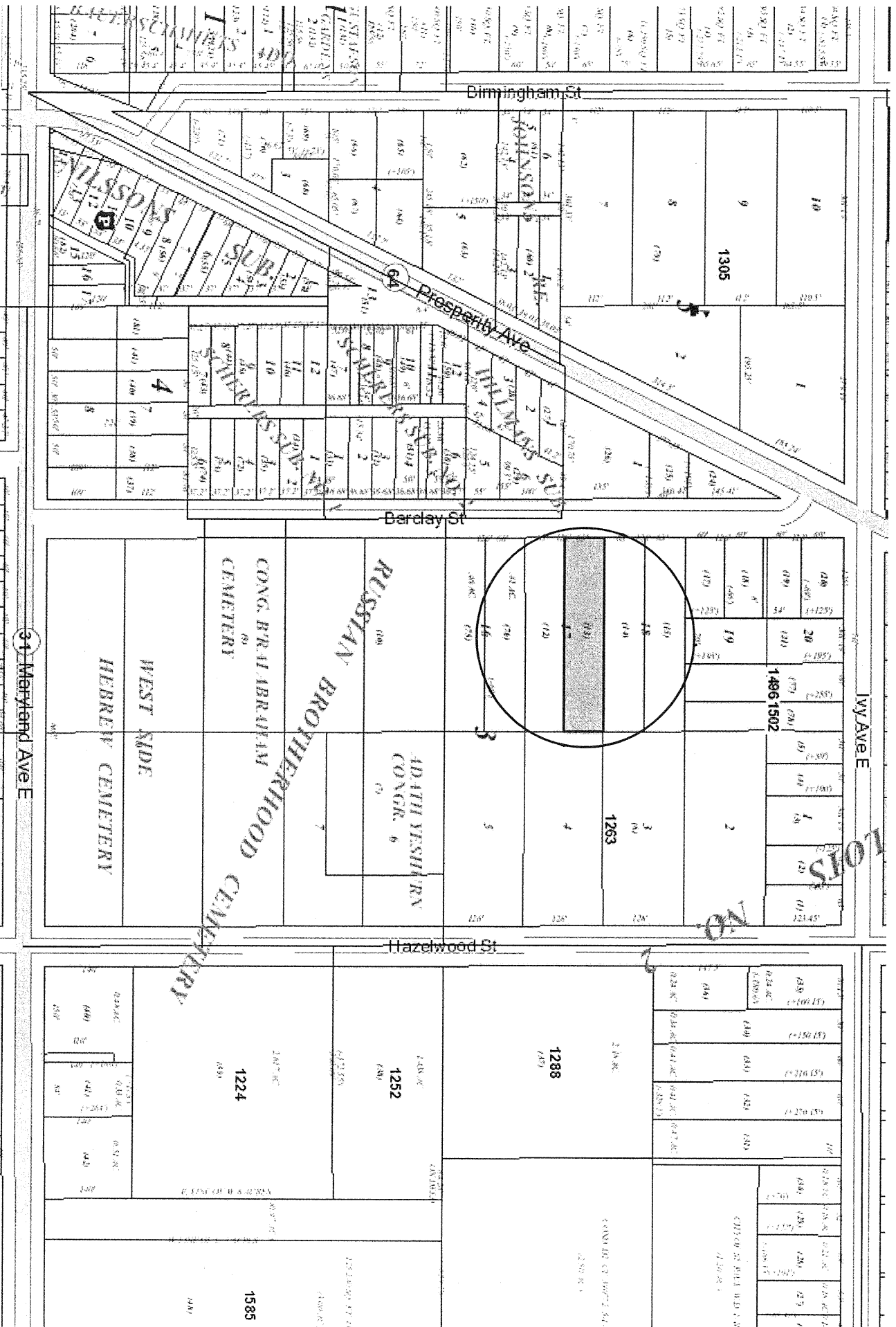
CD 6 20-29-22-43-0196 Between 656-664 Hawthorne Avenue E
(658 Hawthorne Avenue E)





CD 6 21-29-22-34-0161 Between 975-983 Maryland Avenue E
(979 Maryland Avenue E)

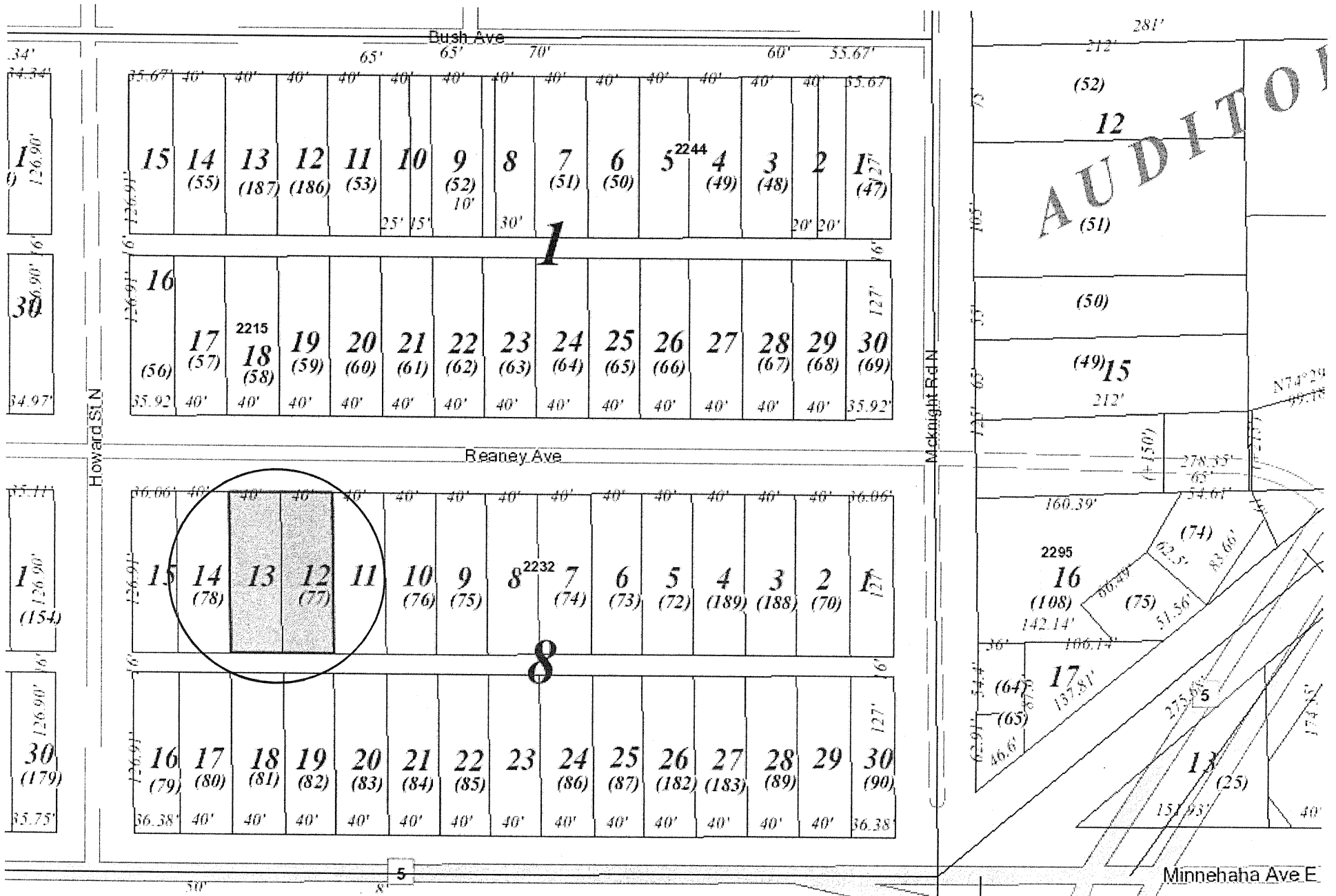


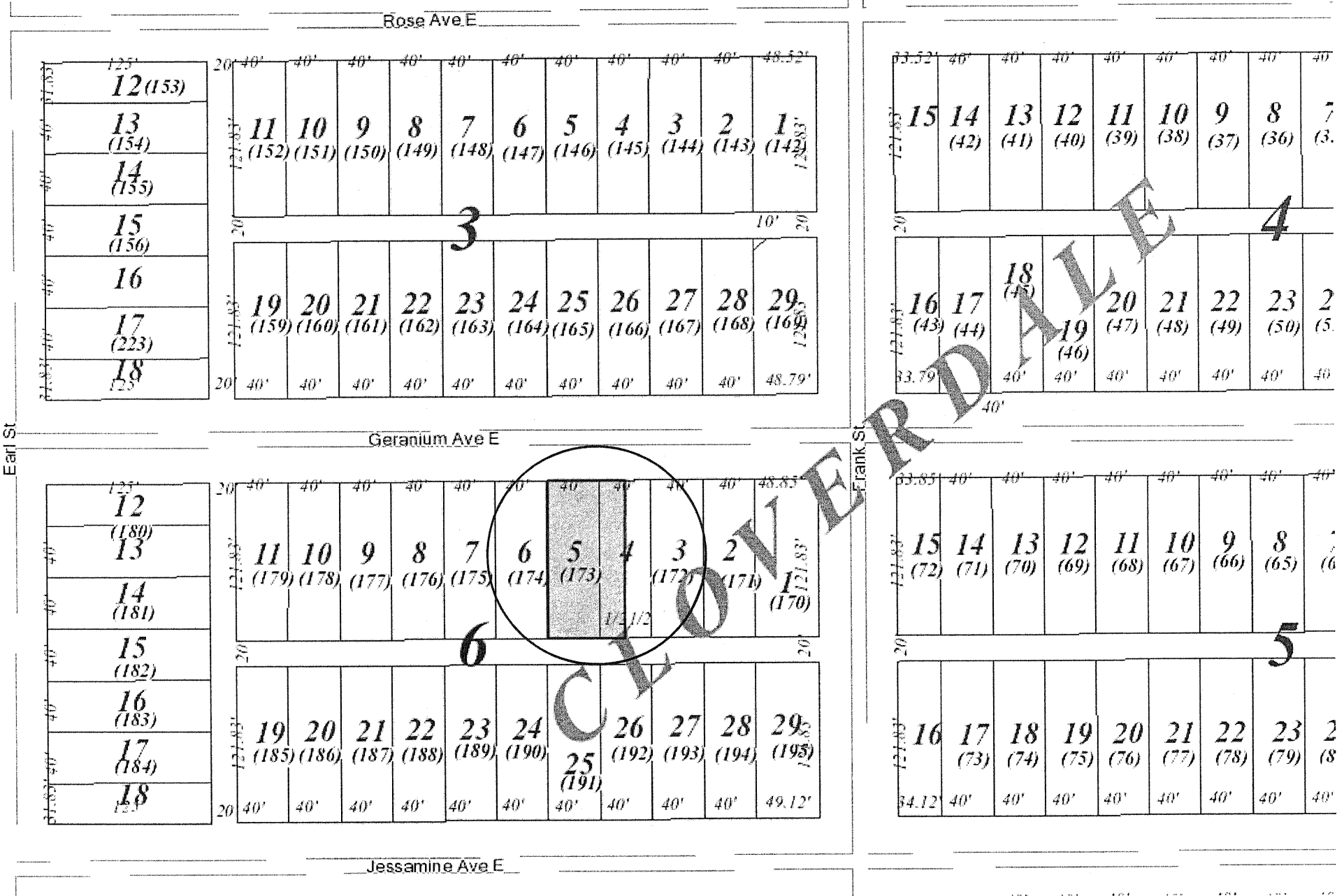






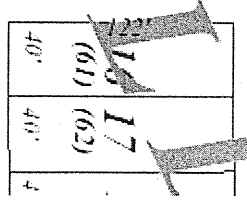
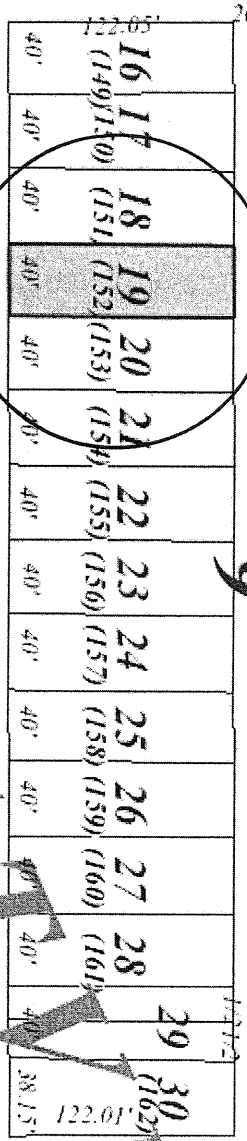
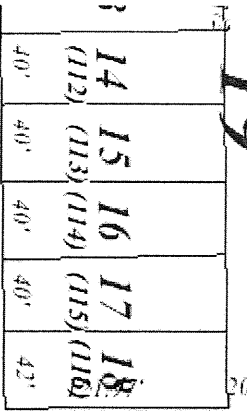
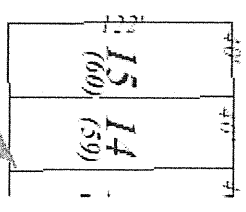
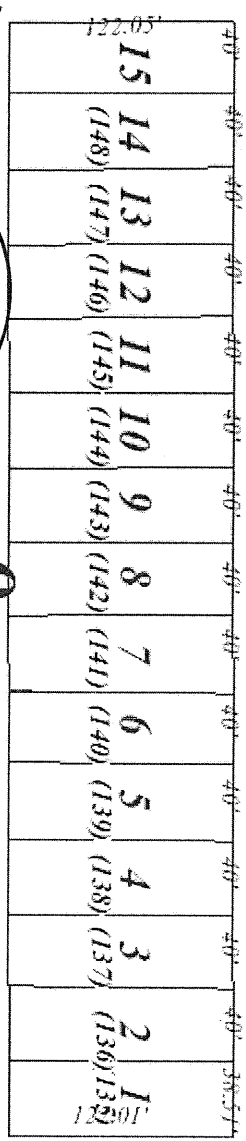
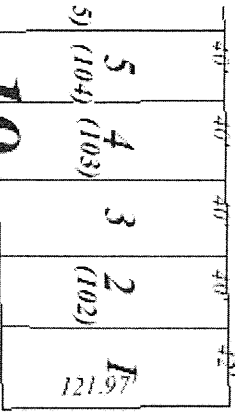
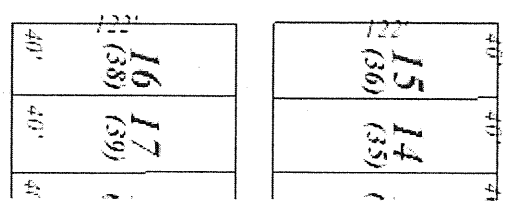
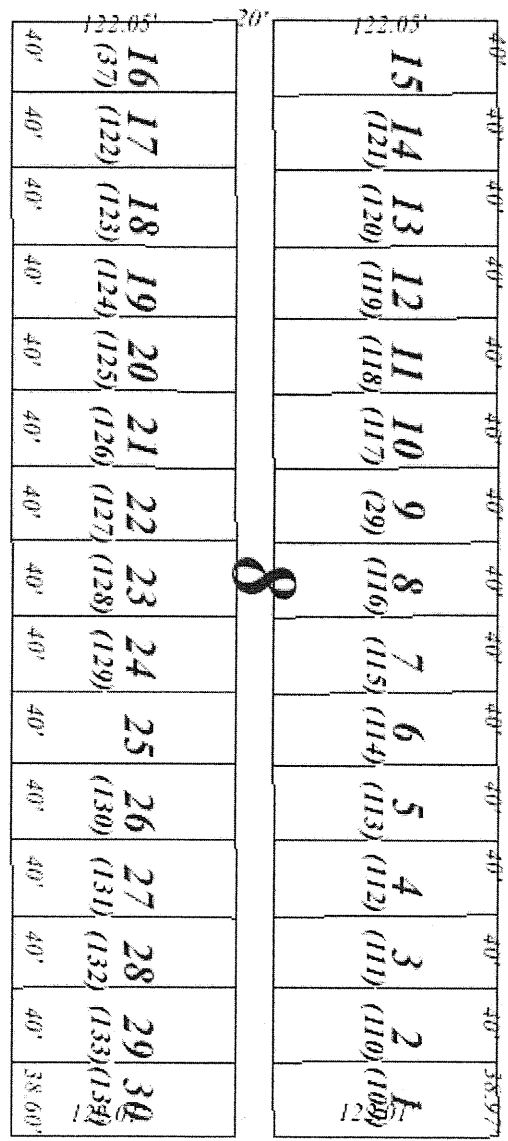
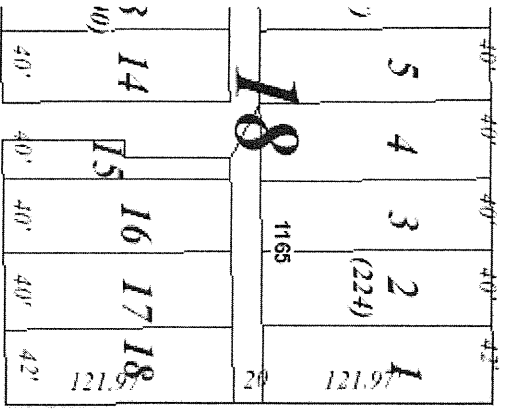
CD 6 26-29-22-44-0077 Between 2214-2224 Reaney Avenue
(2216 Reaney Avenue)







CD 6 28-29-22-22-0152 Between 829-837 Jessamine Avenue E
 (831 Jessamine Avenue E)



61

Geranium Ave E

Mendota St

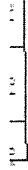
Rose Ave E

Jessamine Ave E

STV



CD 6 28-29-22-22-0172 Between 832-840 Jessamine Avenue E
(836 Jessamine Avenue E)



Geranium Ave E

5	4	3	2	1
(104)	(103)	(102)	(101)	(100)
4	15	16	17	18
(112)	(113)	(114)	(115)	(116)

15	14	13	12	11	10	9	8	7	6	5	4	3	2	1
(148)	(147)	(146)	(145)	(144)	(143)	(142)	(141)	(140)	(139)	(138)	(137)	(136)	(135)	(134)
16	17	18	19	20	21	22	23	24	25	26	27	28	29	30
(149)	(150)	(151)	(152)	(153)	(154)	(155)	(156)	(157)	(158)	(159)	(160)	(161)	(162)	(163)

5	4	3	2	1
(194)	(193)	(192)	(191)	(190)
4	15	16	17	18
(203)	(204)	(205)	(206)	(207)

15	14	13	12	11	10	9	8	7	6	5	4	3	2	1
(174)	(173)	(172)	(171)	(170)	(169)	(168)	(167)	(166)	(165)	(164)	(163)	(162)	(161)	(160)
16	17	18	19	20	21	22	23	24	25	26	27	28	29	30
(175)	(176)	(177)	(178)	(179)	(180)	(181)	(182)	(183)	(184)	(185)	(186)	(187)	(188)	(189)

Mendota St

61

Jessamine Ave E

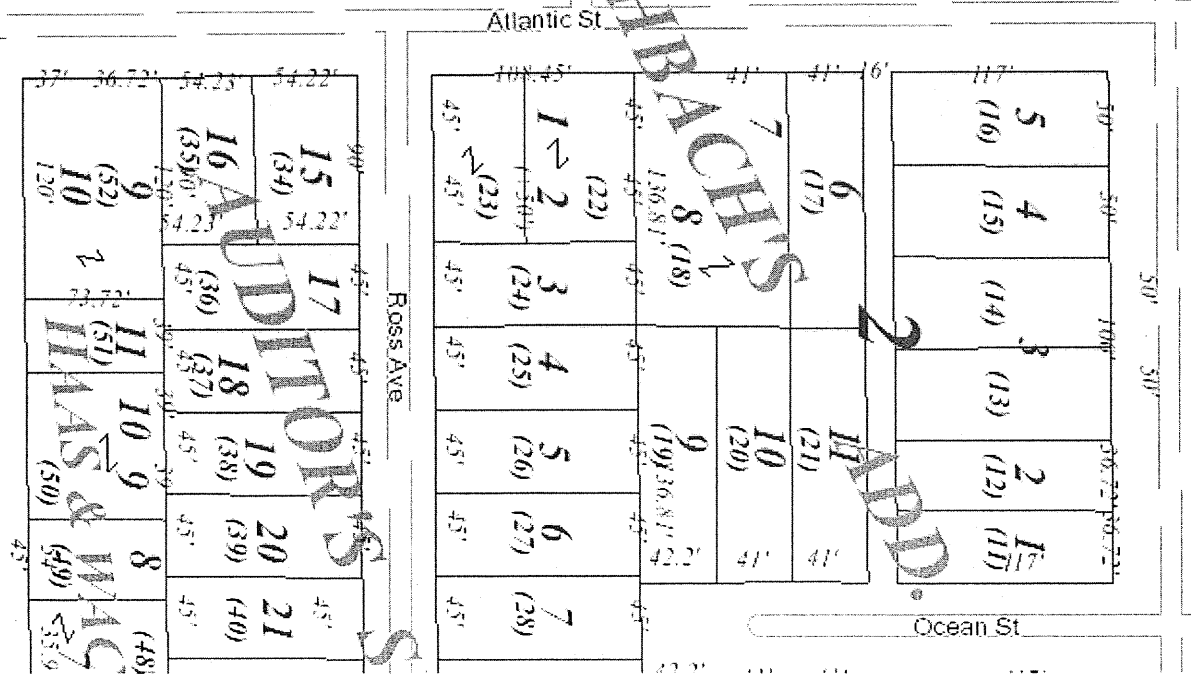
13.9'


Magnolia Ave E





CD 6 28-29-22-44-0103 Between 1204-1212 7th Street E
 (1210 7th Street E)



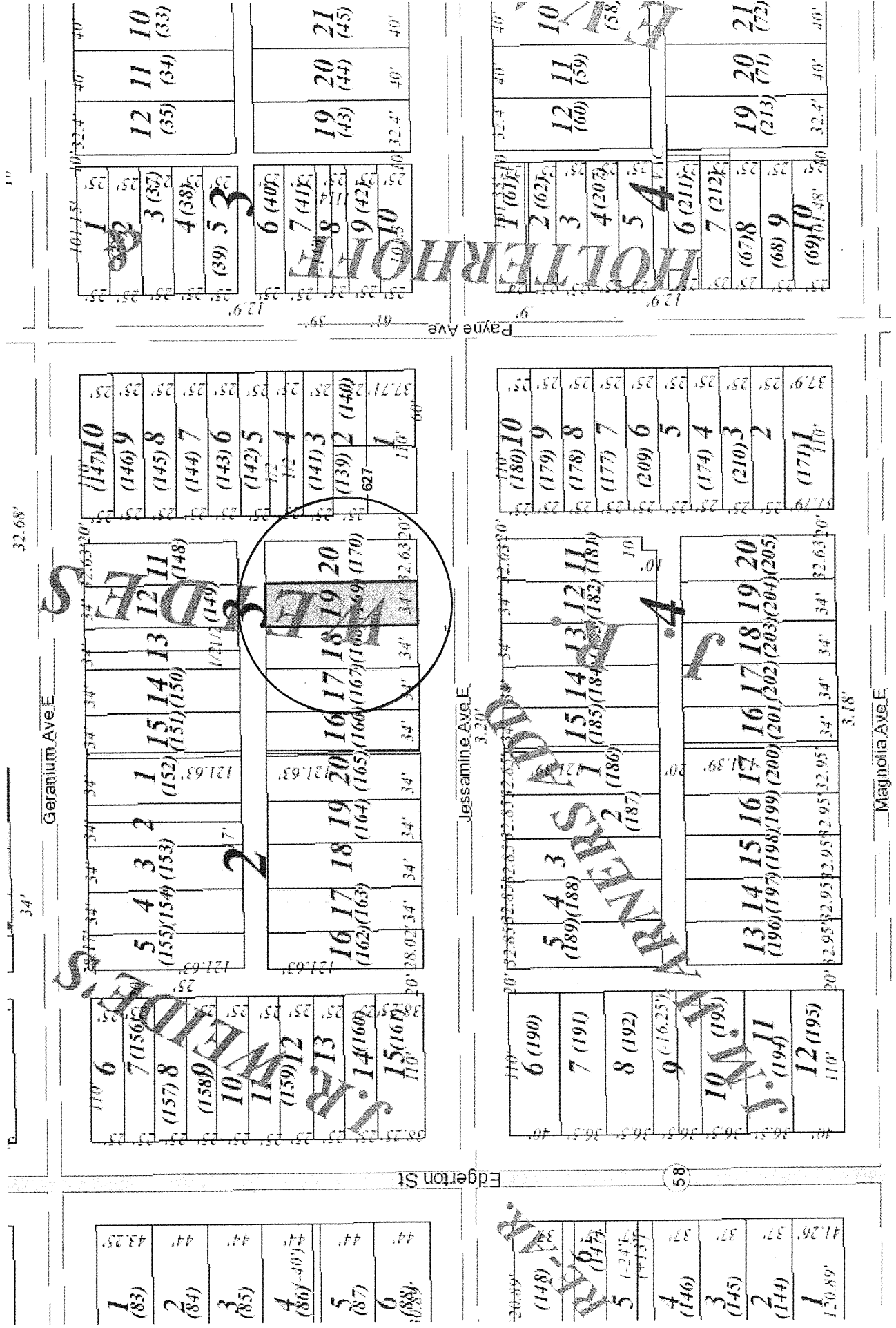


CD 6 29-29-22-11-0066 Between 715-721 Geranium Avenue E
(717 Geranium Avenue E)





CD 6 29-29-22-12-0169 621 Jessamine Avenue E



1	(83)	44'
2	(84)	44'
3	(85)	44'
4	(86)	44'
5	(87)	44'
6	(88)	44'

6	(150)	34'
7	(151)	34'
8	(152)	34'
9	(153)	34'
10	(154)	34'
11	(155)	34'
12	(156)	34'
13	(157)	34'
14	(158)	34'
15	(159)	34'
16	(160)	34'
17	(161)	34'
18	(162)	34'
19	(163)	34'
20	(164)	34'
21	(165)	34'
22	(166)	34'
23	(167)	34'
24	(168)	34'
25	(169)	34'
26	(170)	34'
27	(171)	34'
28	(172)	34'
29	(173)	34'
30	(174)	34'
31	(175)	34'
32	(176)	34'
33	(177)	34'
34	(178)	34'
35	(179)	34'
36	(180)	34'

1	(147)	34'
2	(148)	34'
3	(149)	34'
4	(150)	34'
5	(151)	34'
6	(152)	34'
7	(153)	34'
8	(154)	34'
9	(155)	34'
10	(156)	34'
11	(157)	34'
12	(158)	34'
13	(159)	34'
14	(160)	34'
15	(161)	34'
16	(162)	34'
17	(163)	34'
18	(164)	34'
19	(165)	34'
20	(166)	34'
21	(167)	34'
22	(168)	34'
23	(169)	34'
24	(170)	34'
25	(171)	34'
26	(172)	34'
27	(173)	34'
28	(174)	34'
29	(175)	34'
30	(176)	34'
31	(177)	34'
32	(178)	34'
33	(179)	34'
34	(180)	34'

1	(139)	34'
2	(140)	34'
3	(141)	34'
4	(142)	34'
5	(143)	34'
6	(144)	34'
7	(145)	34'
8	(146)	34'
9	(147)	34'
10	(148)	34'

1	(148)	34'
2	(149)	34'
3	(150)	34'
4	(151)	34'
5	(152)	34'
6	(153)	34'
7	(154)	34'
8	(155)	34'
9	(156)	34'
10	(157)	34'
11	(158)	34'
12	(159)	34'
13	(160)	34'
14	(161)	34'
15	(162)	34'
16	(163)	34'
17	(164)	34'
18	(165)	34'
19	(166)	34'
20	(167)	34'
21	(168)	34'
22	(169)	34'
23	(170)	34'
24	(171)	34'
25	(172)	34'
26	(173)	34'
27	(174)	34'
28	(175)	34'
29	(176)	34'
30	(177)	34'
31	(178)	34'
32	(179)	34'
33	(180)	34'


6	(190)	34'
7	(191)	34'
8	(192)	34'
9	(193)	34'
10	(194)	34'
11	(195)	34'
12	(196)	34'
13	(197)	34'
14	(198)	34'
15	(199)	34'
16	(200)	34'
17	(201)	34'
18	(202)	34'
19	(203)	34'
20	(204)	34'
21	(205)	34'

5	(189)	34'
6	(190)	34'
7	(191)	34'
8	(192)	34'
9	(193)	34'
10	(194)	34'
11	(195)	34'
12	(196)	34'
13	(197)	34'
14	(198)	34'
15	(199)	34'
16	(200)	34'
17	(201)	34'
18	(202)	34'
19	(203)	34'
20	(204)	34'
21	(205)	34'

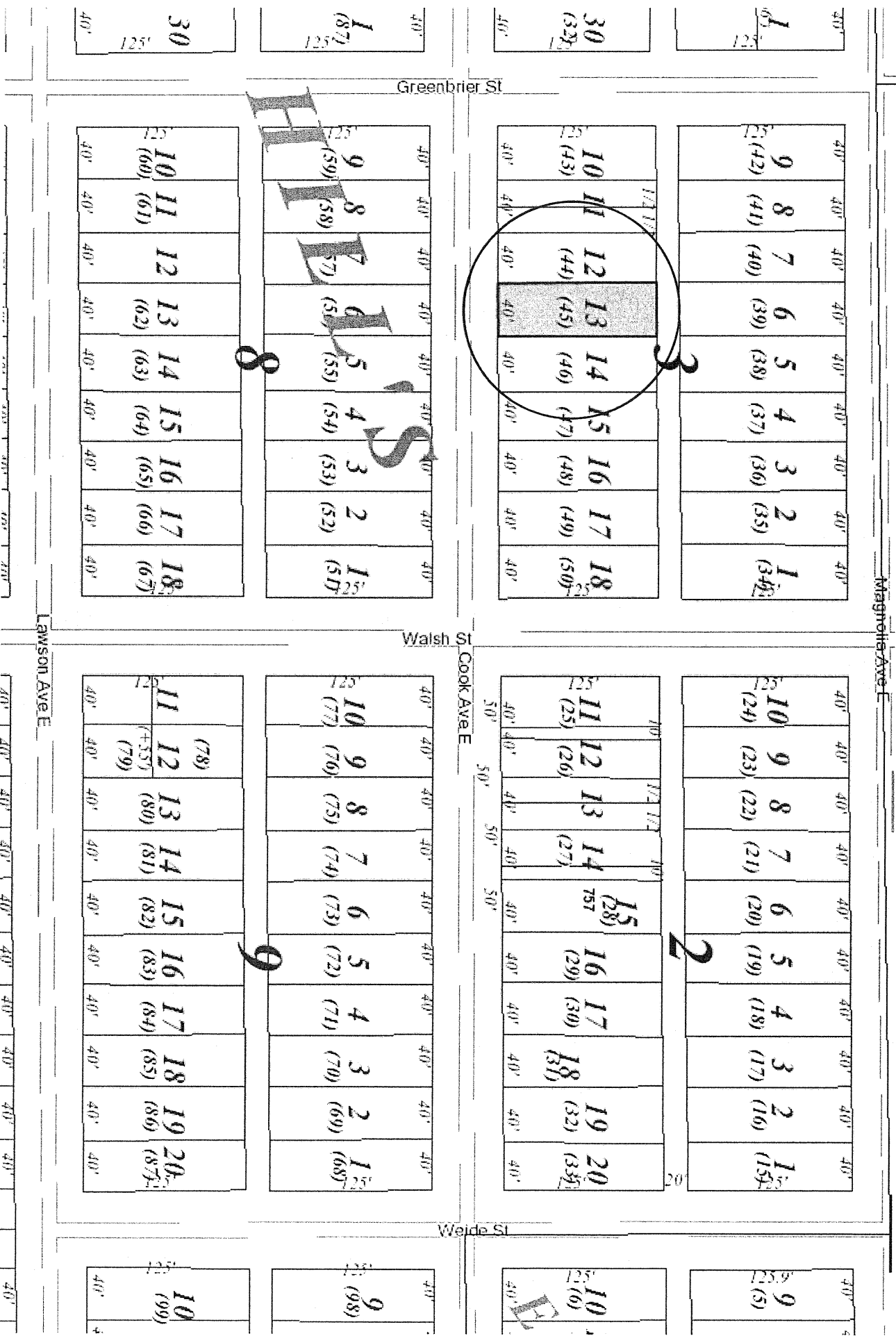
1	(170)	34'
2	(171)	34'
3	(172)	34'
4	(173)	34'
5	(174)	34'
6	(175)	34'
7	(176)	34'
8	(177)	34'
9	(178)	34'
10	(179)	34'
11	(180)	34'

1	(139)	34'
2	(140)	34'
3	(141)	34'
4	(142)	34'
5	(143)	34'
6	(144)	34'
7	(145)	34'
8	(146)	34'
9	(147)	34'
10	(148)	34'

1	(61)	34'
2	(62)	34'
3	(63)	34'
4	(64)	34'
5	(65)	34'
6	(66)	34'
7	(67)	34'
8	(68)	34'
9	(69)	34'
10	(70)	34'
11	(71)	34'
12	(72)	34'
13	(73)	34'
14	(74)	34'
15	(75)	34'
16	(76)	34'
17	(77)	34'
18	(78)	34'
19	(79)	34'
20	(80)	34'
21	(81)	34'
22	(82)	34'
23	(83)	34'
24	(84)	34'
25	(85)	34'
26	(86)	34'
27	(87)	34'
28	(88)	34'
29	(89)	34'
30	(90)	34'
31	(91)	34'
32	(92)	34'
33	(93)	34'
34	(94)	34'
35	(95)	34'
36	(96)	34'
37	(97)	34'
38	(98)	34'
39	(99)	34'
40	(100)	34'

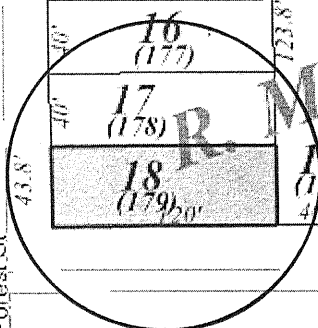


CD 6 29-29-22-14-0045 Between 707-719 Cook Avenue E
 (715 Cook Avenue E)





CD 6 33-29-22-24-0179 NE corner lot at 3rd Street E & Forest Street
(941 3rd Street E)



MCCARRICK'S 88

ARTH'S 85

JOSEPH

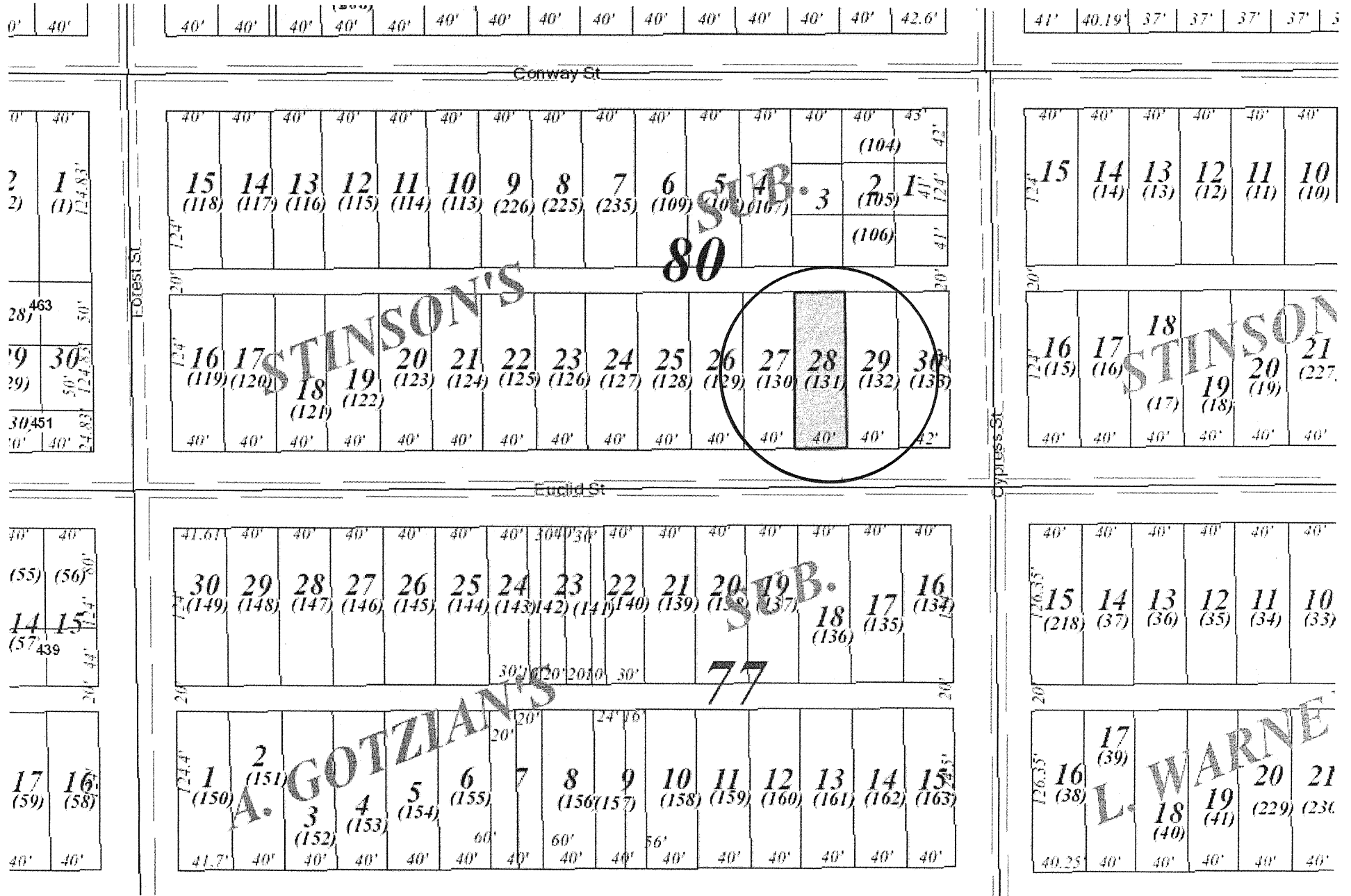
LEFFMAN'S 8

87

8



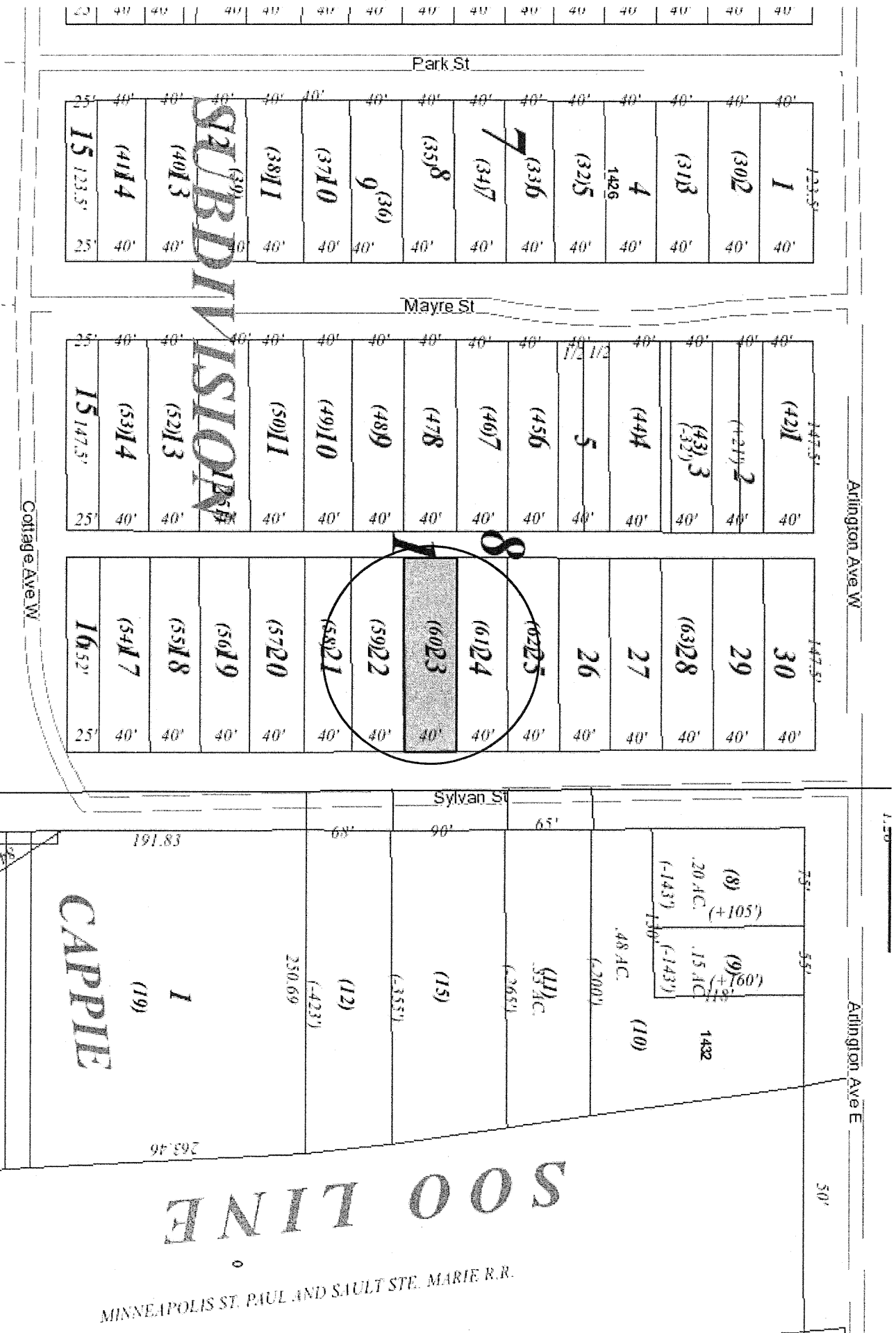
CD 6 33-29-22-31-0131 Between 983-991 Euclid Street
(987 Euclid Street)






CD 6 35-29-22-12-0009 Behind 2070-2076 Minnehaha Avenue E
(Minnehaha Avenue E - Unassigned)

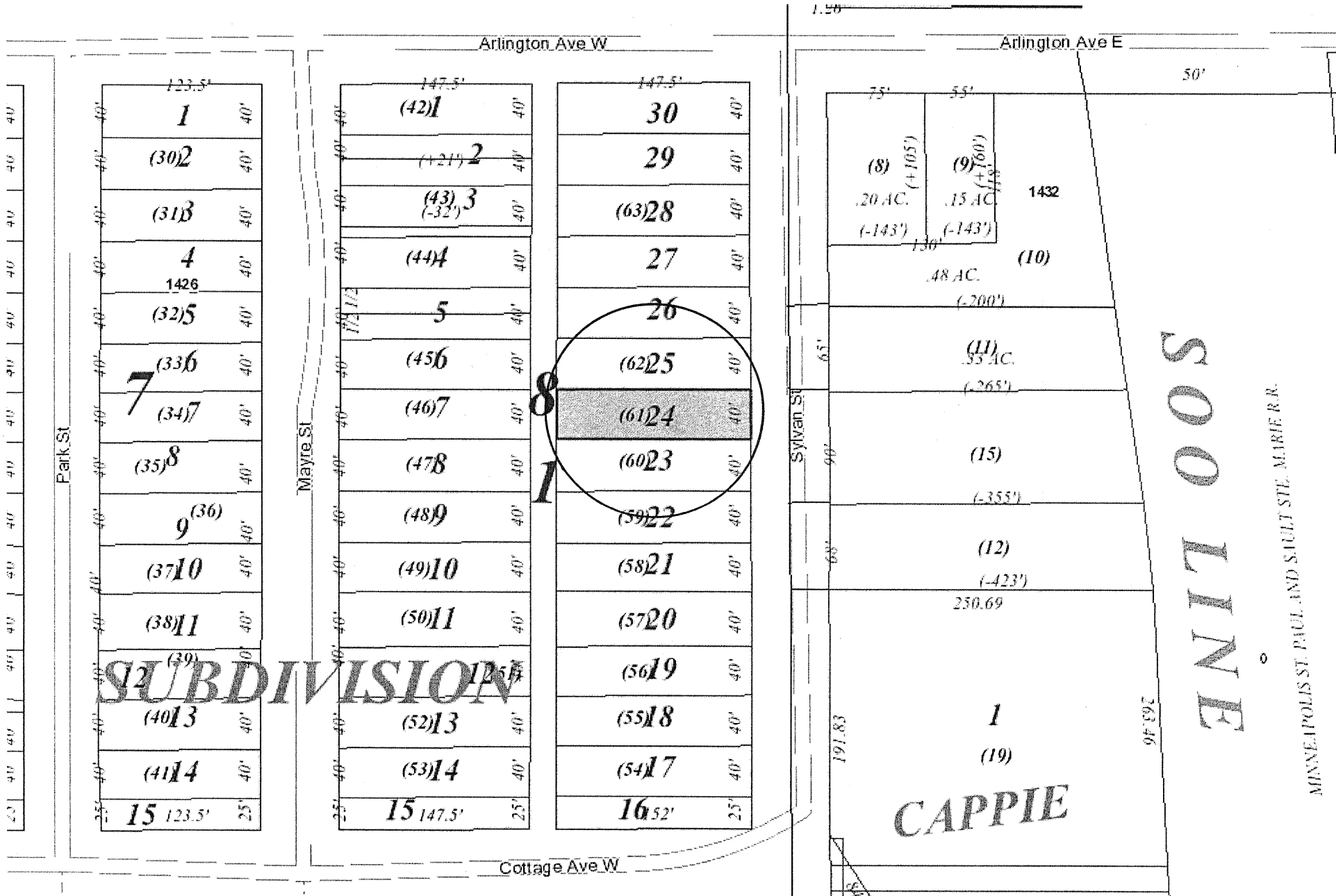









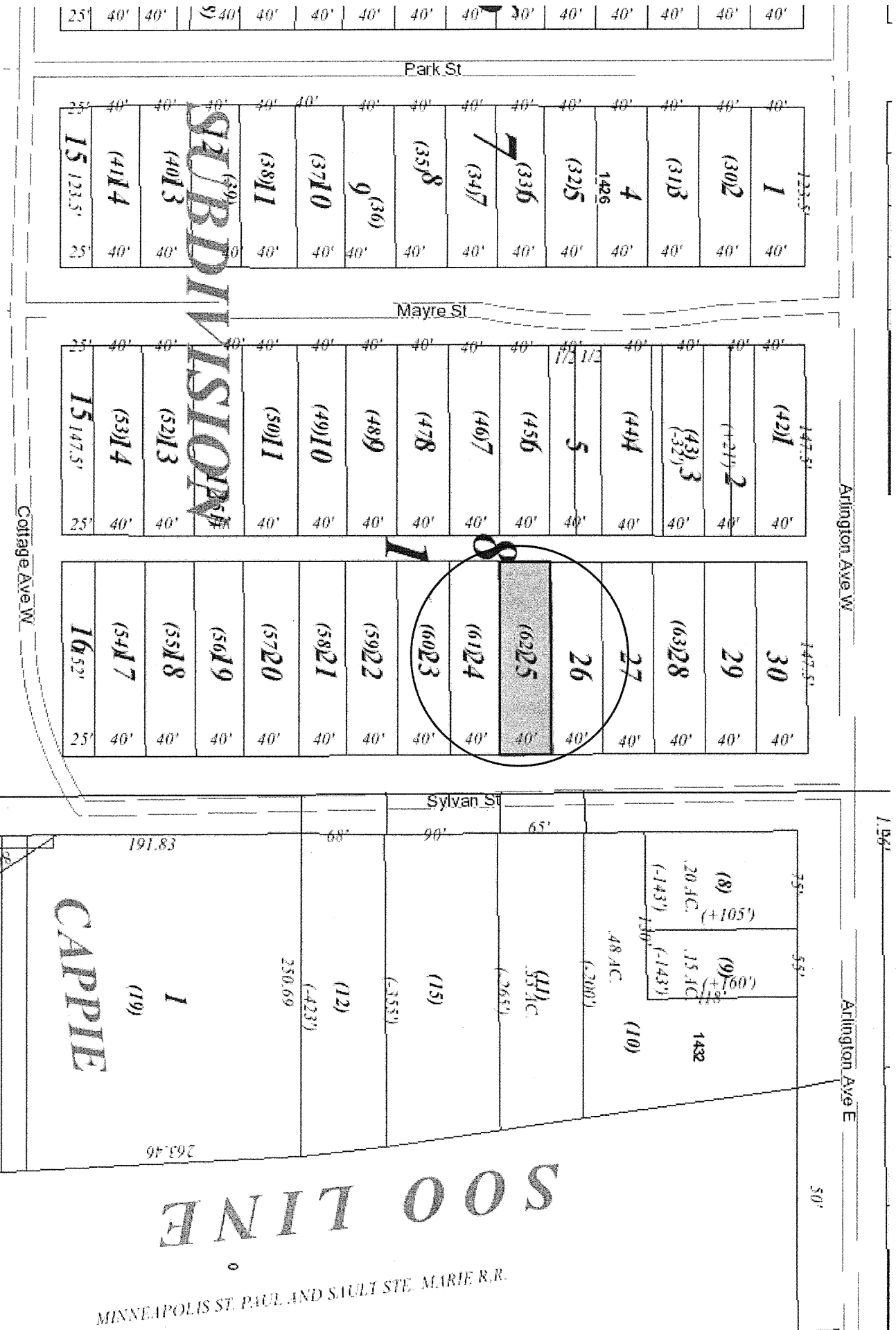
CD 3 19-29-22-32-0061 South of 44 Arlington Avenue W
(Sylvan Street)







CD 3 19-29-22-32-0062 South of 44 Arlington Avenue W
(Sylvan Street)



SOO LINE

MINNEAPOLIS ST. PAUL AND SAULT STE. MARIE R.R.

