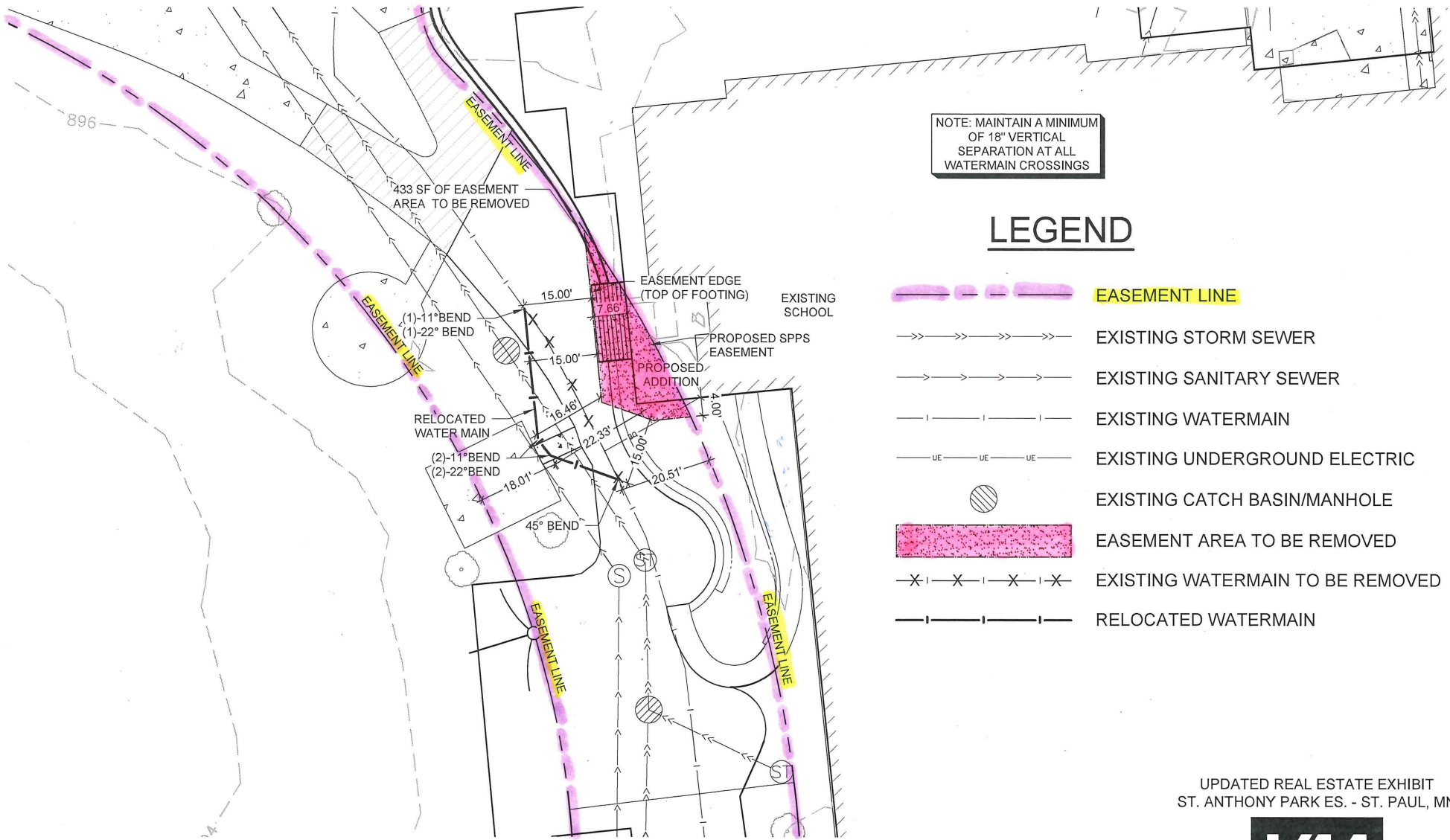



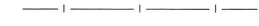
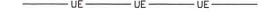


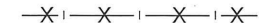



Exhibit A2



NOTE: MAINTAIN A MINIMUM OF 18" VERTICAL SEPARATION AT ALL WATERMAIN CROSSINGS


LEGEND

-  EASEMENT LINE
-  EXISTING STORM SEWER
-  EXISTING SANITARY SEWER
-  EXISTING WATERMAIN
-  EXISTING UNDERGROUND ELECTRIC
-  EXISTING CATCH BASIN/MANHOLE
-  EASEMENT AREA TO BE REMOVED
-  EXISTING WATERMAIN TO BE REMOVED
-  RELOCATED WATERMAIN



1
EX20

UPDATED REAL ESTATE EXHIBIT



1" = 20'

UPDATED REAL ESTATE EXHIBIT
ST. ANTHONY PARK ES. - ST. PAUL, MN



PROJECT: 160153
08/21/17