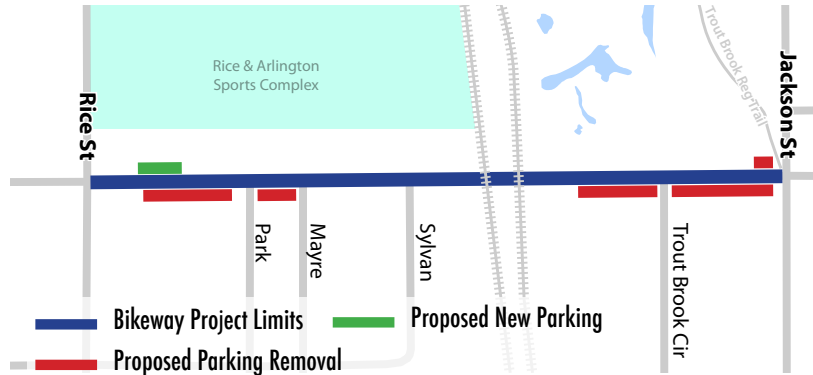


# Arlington Avenue Bicycle Lanes

## Rice Street to Jackson Street

### Project Map



## Project Background

### Rice to Jackson

Saint Paul Public Works is planning a mill and overlay on Arlington Avenue between Rice Street and Jackson Street in 2018. The Bicycle Plan recommends in-street separated lanes within the project corridor, and Public Works is proposing to install bike lanes when the street is resurfaced in 2018.

### Canadian Pacific Railroad Bridge

Arlington Avenue narrows to 25' under the Canadian Pacific Railroad bridge east of Sylvan Street, leaving insufficient width to continue bike lanes under the bridge. As a result, enhanced shared lane markings and signage are proposed under the bridge structure and on the eastbound and westbound approaches.

## Changes to Parking

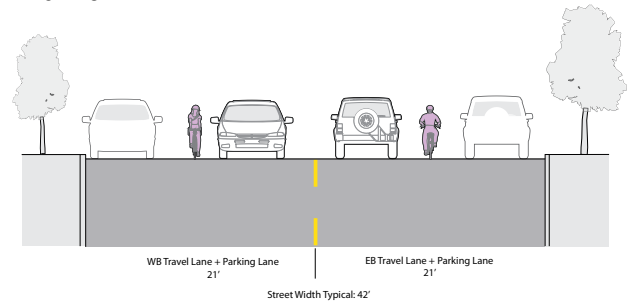
### Rice to Jackson

To implement bike lanes, parking removal is proposed for the south side of Arlington Avenue between Rice Street and Jackson Street. A small amount of parking would also be removed on the north side of Arlington directly west of Jackson Street. Creating some new parking is proposed for the north side of Arlington east of Rice Street.

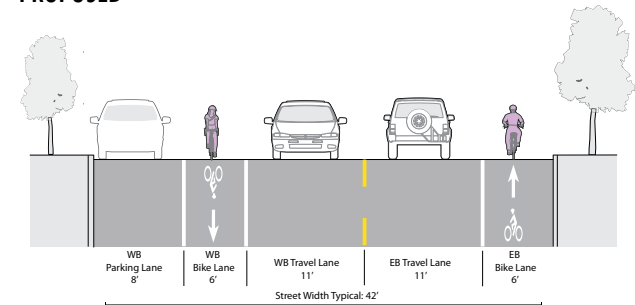
To measure parking demand, parking counts were performed at representative time periods on Arlington Avenue and on intersecting side streets. Based on the data collected by Public Works, it is anticipated that the parking supply on Arlington Avenue and adjacent side streets will be sufficient to meet demand following the implementation of bicycle lanes.

## Arlington Avenue (Rice to Jackson) Existing & Proposed Typical Sections

### EXISTING



### PROPOSED



## Project Contact:

**Luke Hanson**  
 Department of Public Works  
 651-266-6146  
[Luke.Hanson@ci.stpaul.mn.us](mailto:Luke.Hanson@ci.stpaul.mn.us)