PROJECT HISTORY

THE TRUNK HIGHWAY 3 (ROBERT STREET) PROJECT INCLUDES RECONSTRUCTING A MINOR ARTERIAL IN WEST SAINT PAUL (DAKOTA COUNTY) FROM HASKELL ST E TO ANNAPOLIS ST E AND THE CITY OF SAINT PAUL (RAMSEY COUNTY) FROM ANNAPOLIS ST E TO THE NORTHERN LIMITS OF ROBERT STREET BRIDGE OVER THE MISSISSIPPI RIVER (KELLOGG BOULEVARD). THE ROADWAY IS IDENTIFIED ON THE CITY OF SAINT PAUL TRANSPORTATION SAFETY ACTION PLAN AND WEST SIDE NEIGHBORHOOD SAFE ROUTES TO SCHOOL PLAN AS NEEDING SAFETY IMPROVEMENTS FOR PEDESTRIANS AND OVERLAPS WITH AN EQUITY PRIORITY AREA. SEVERAL SAFETY ISSUES AND RISK FACTORS ARE PRESENT ALONG THE CORRIDOR THAT CONTRIBUTE TO LESS-THAN-IDEAL SAFETY RESULTS INCLUDING VOLUME, SPEED, AND CROSSING DISTANCES.

LAYOUT HISTORY

SEPTEMBER 6, 2024 - DRAFT LAYOUT SUBMITTED FOR COMMENT.
JANUARY 15, 2025 - LAYOUT SUBMITTED TO GDSU AND LAC FOR COMMENT.
FEBRUARY/MARCH 2025 - LAYOUT REVISED BASED ON GDSU AND LAC SUBMITTAL FOR COMMENT.
APRIL 3, 2025 - LAYOUT SUBMITTED TO GDSU AND LAC FOR FORMAL REVIEW.
APRIL 2025 - LAYOUT REVISED BASED ON FORMAL REVIEW.
MAY 16, 2025 - LAYOUT SUBMITTED FOR SIGNATURE.

LAYOUT NOTES

1. MNDOT WILL ACQUIRE ALL R/W NEEDED FOR THIS PROJECT.
2. POTENTIAL IMPACTS DUE TO THE PUBLIC & PRIVATE UTILITY WORK ARE NOT REPRESENTED ON THIS LAYOUT.
3. A DESIGN SPEED OF 25 MPH WAS USED FOR T.H. 3.
4. A DESIGN SPEED OF 20 MPH WAS USED FOR THE TWO-WAY BIKE.
5. T.H. 3 IS NOT A "CURRENT AND BEST" OSOW ROUTE
6. T.H. 3 IS NOT A HOUSE MOVING ROUTE.
7. PEDESTRIAN ACCOMMODATIONS WILL MEET ADA/PROWAG REQUIREMENTS.
8. ACCESS REVISIONS ARE IN COORDINATION WITH LANDOWNERS AND HAVE NOT BEEN FINALIZED.
9. CARRIAGE WALK LOCATIONS WERE BASED ON EXISTNG WALKS AND PUBLIC ENGAGEMENT WITH HOME OWNERS.

DESIGN EXCEPTIONS

NONE

DESIGN VARIANCES

INTERSECTION SIGHT DISTANCE WAS COMPUTED USING A MODIFIED CALCULATION METHOD REFLECTING THE URBAN ROADWAY CONTEXT AND USED THE FOLLOWING CRITERIA: DESIGN DECISION SET A MINIMUM OF 8 FEET FROM THE TRAVEL LANE, 20 MPH DESIGN SPEED, AND SIGHT LINES DRAWN TO THE FAR EDGE OF VEHICLE (2 FOOT OFFSET FROM LANE LINE). AT SOME INTERSECTIONS, WHEN POSSIBLE, DESIGN DECISION DISTANCE FROM TRAVEL LANE WAS INCREASED AND/OR A DESIGN SPEED OF 25 MPH WAS USED.

LAYOUT No. 1B COPY No. 1
T.H. 3 (ROBERT STREET)
FROM HURLEY ST E TO KELLOGG BLVD
IN ST. PAUL & WEST ST. PAUL
Prepared 5/16/2025 Scale: HOR. 1 INCH = 50 FT
By KLJ

The alignment and grades shown on this map are tentative and subject to change without notice.	Staff Approval Date:	The traffic volumes shown are estimated for year 2023,2036,2046 MnDOT TRAFFIC,KLJ Prepared SEPTEMBER 2023

S.P. 6217-50 T.H. 3 T9AC116 PPMS Activity 6233
S.P. 6217-59 T.H. 3 PPMS Activity
S.P. T.H. PPMS Activity
Copy To: For:

DESIGN FILE: K:\Projects\State\MN\DOT\2202-00914_TH 3 RobertStPre-Design\CAD\Layout\d621750_100lo.dgn
DATE: 5/16/2025

Level 1 LAYOUT APPROVAL

Programmed Letting Date MARCH 26, 2027
Reviewed By ______ Metro District Preliminary Design Engineer 20__
Reviewed By ______ Metro District Maintenance Operations Engineer 20__
Reviewed By ______ Metro District Traffic Engineer 20__
Reviewed By ______ State Geometrics Engineer 20__
Approved By ______ Metro District Engineer 20__
Approved By ______ State Design Engineer 20__

I HEREBY CERTIFY THAT THIS LAYOUT WAS PREPARED BY ME OR UNDER MY DIRECT SUPERVISION AND THAT I AM A DULY LICENSED PROFESSIONAL ENGINEER UNDER THE LAWS OF THE STATE OF MINNESOTA.
NAME: KEVIN N NELSON LIC. NO. 53496 DATE: 05/16 2025

DEPARTMENT OF TRANSPORTATION

INDEX MAP

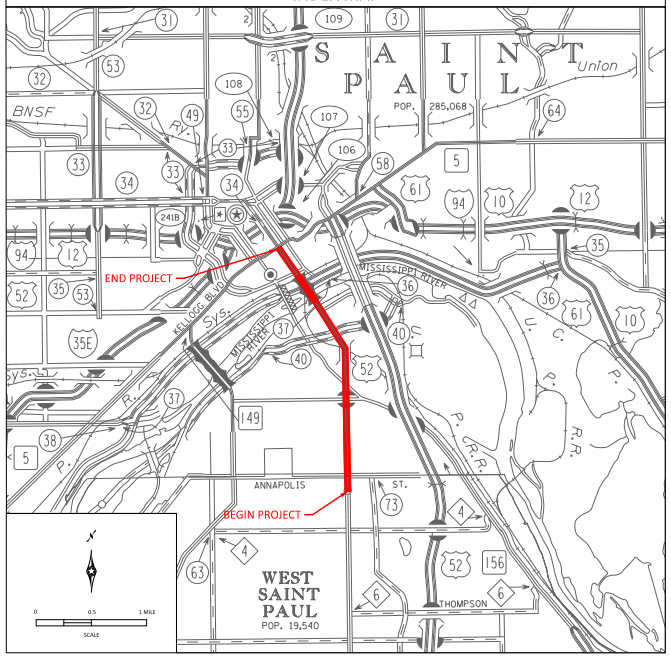
SAINT PAUL
POP. 285,068
Union
BNSF
MISSISSIPPI RIVER
KELLOGG BLVD
END PROJECT
BEGIN PROJECT
ANNAPOLIS
ST.
THOMPSON
WEST SAINT PAUL
POP. 19,540
0.5 1 MILE
SCALE

Outline Map of Minnesota showing location of the County within the State.

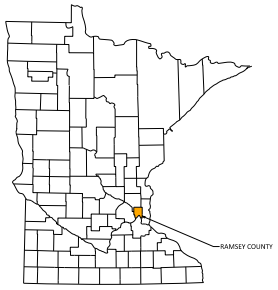
RAMSEY COUNTY

LEGEND

═	EXISTING ROADWAY	🟦	CITY LIMITS
←	TRAFFIC DIRECTION	🟨	ROADWAY (INCLUDING TURN LANES)
🟩	INPLACE R/W	🟦	SHOULDER
🟥	CONSTRUCTION LIMITS	🟪	TRUCK APRON
⊥	RETAINING WALL	🟧	BRIDGE/BRIDGE BARRIER
●	GUARDRAIL	🟪	SIDEPATH/S-U PATH/ADA RAMP
XXX	ENTRANCE CLOSURE	🟥	CONCRETE BARRIER
SRTS	SAFE ROUTES TO SCHOOL INTERSECTION	🟩	SEEDING
T	BRT STATION	🟦	DRIVEWAY
●	EXISTING SIGNAL	🟥	CONCRETE BLVD
●	PROPOSED SIGNAL	🟫	BIKE LANE
*	WILL BE DETERMINED POST PROJECT VIA SPEED STUDY	▨	CONCRETE CARRIAGE WALKS
		🟪	ENHANCED BUS STATION
		🟥	CONCRETE WALK (MEDIAN) AND CURB & GUTTER
		🟩	CONSTRUCTED BY OTHERS

SPECIFIC NOTES:

① PRIVATE RETAINING WALLS WILL BE EVALUATED IN FINAL DESIGN FOR REPLACEMENT BASED ON CONSTRUCTABILITY AND CONDITION. "TO REMAIN" AND "TO BE REPLACED" DESIGNATION ON THIS LAYOUT ARE PRELIMINARY AND SUBJECT TO CHANGE. CONSTRUCTION LIMITS ARE REFLECTIVE OF REPLACING THE RETAINING WALLS WHERE ANTICIPATED.

EXISTING TYPICAL SECTIONS

ROBERT STREET (T.H. 3)
ANNAPOLIS ST TO KING ST
STA. 10+00 TO STA. 40+71

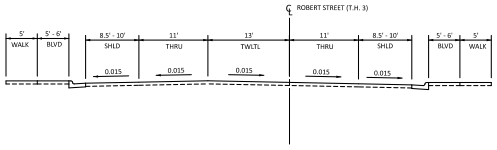
ROBERT STREET (T.H. 3)
5' WALK
5' - 6' BLVD
8.5' - 10' SHLD
11' THRU
13' TWLTL
11' THRU
8.5' - 10' SHLD
5' - 6' BLVD
5' WALK
0.015

ROBERT STREET (T.H. 3)
KING ST TO CESAR CHAVEZ ST
STA. 40+71 TO STA. 53+82

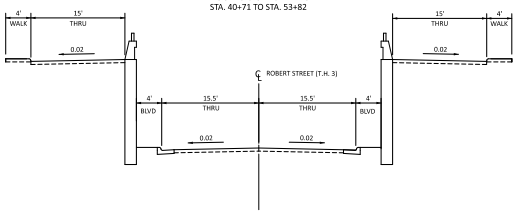
4' WALK
15' THRU
15' THRU
4' WALK
ROBERT STREET (T.H. 3)
4' BLVD
15.5' THRU
15.5' THRU
4' BLVD
0.02

ROBERT STREET (T.H. 3)
(BR. NO. 90381)
STA. 46+91

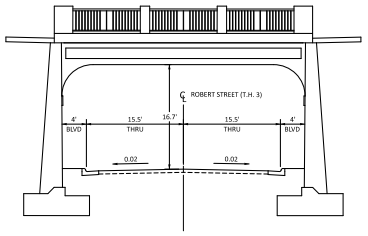
ROBERT STREET (T.H. 3)
4' BLVD
15.5' THRU
16.7'
15.5' THRU
4' BLVD
0.02

GEORGE ST
STA. 46+91

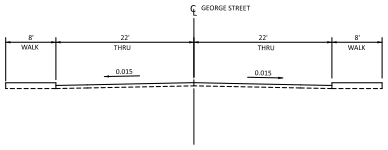
GEORGE STREET
8' WALK
22' THRU
22' THRU
8' WALK
0.015

ROBERT STREET (T.H. 3)
CESAR CHAVEZ ST TO WOOD ST
STA. 53+82 TO STA. 68+58

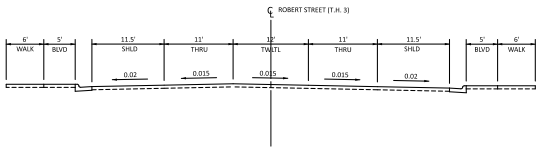
ROBERT STREET (T.H. 3)
6' WALK
5' BLVD
11.5' SHLD
11' THRU
12' TWLTL
11' THRU
11.5' SHLD
5' BLVD
6' WALK

ROBERT STREET (T.H. 3)
(BR. NO. 91248)
STA. 62+61

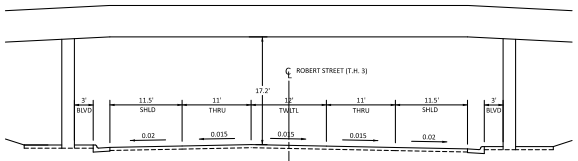
ROBERT STREET (T.H. 3)
3' BLVD
11.5' SHLD
11' THRU
12' TWLTL
11' THRU
11.5' SHLD
3' BLVD
17.2'

ROBERT STREET (T.H. 3)
WOOD ST TO PLATO BLVD
(BRIDGE NO. 62050)
STA. 68+58 TO STA. 79+72

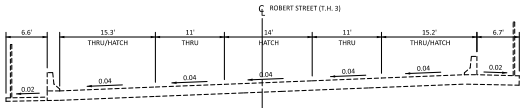
ROBERT STREET (T.H. 3)
6.6'
15.3' THRU/HATCH
11' THRU
14' HATCH
11' THRU
15.2' THRU/HATCH
6.7'
0.04

ROBERT STREET (T.H. 3)
PLATO BLVD TO FILLMORE AVE
STA. 79+72 TO STA. 92+11

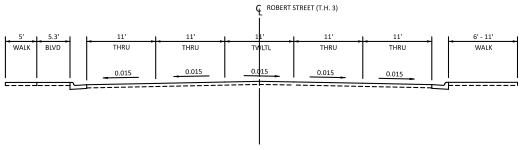
ROBERT STREET (T.H. 3)
5' WALK
5.3' BLVD
11' THRU
11' THRU
12' TWLTL
11' THRU
11' THRU
6' - 11' WALK
0.015

ROBERT STREET (T.H. 3)
FILLMORE AVE TO KELLOGG BLVD
(BRIDGE NO. 9036)
STA. 92+11 TO STA. 112+20

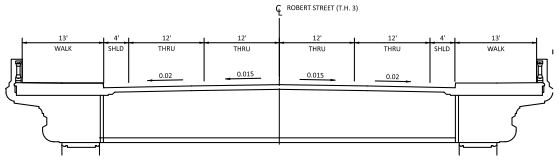
ROBERT STREET (T.H. 3)
13' WALK
4' SHLD
12' THRU
12' THRU
12' THRU
12' THRU
4' SHLD
13' WALK

PROPOSED TYPICAL

ROBERT STREET (T.H. 3)
180' SOUTH OF E ANNAPOLIS ST TO E ANNAPOLIS ST
STA. 8+29 TO STA. 10+00

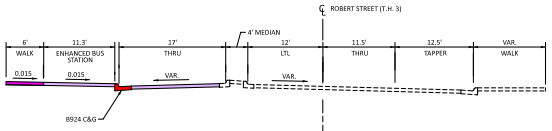
ROBERT STREET (T.H. 3)
4' MEDIAN
6' WALK
11.3' ENHANCED BUS STATION
17' THRU
12' LTL
11.5' THRU
12.5' TAPPER
VAR. WALK
0.015
VAR.
B924 C&G

ROBERT STREET (T.H. 3)
ANNAPOLIS ST TO E ELIZABETH ST
STA. 10+00 TO STA. 23+79
STA. 28+31 TO STA. 37+62

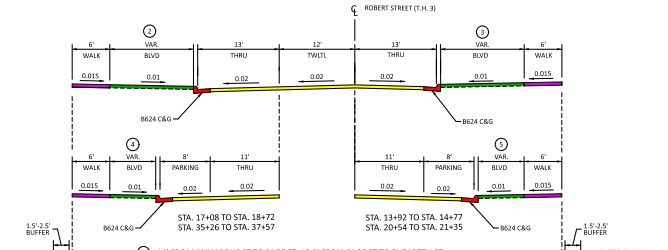
ROBERT STREET (T.H. 3)
6' WALK
VAR. BLVD
13' THRU
12' TWLTL
13' THRU
VAR. BLVD
6' WALK
B624 C&G
8' PARKING
11' THRU
STA. 17+08 TO STA. 18+72
STA. 35+26 TO STA. 37+57
STA. 13+92 TO STA. 14+77
STA. 20+54 TO STA. 21+35
1.5'-2.5' BUFFER
EXISTING WALL
V CURB
V CURB MAY BE UTILIZED IN FRONT OF EXISTING RETAINING WALL. LOACTION TO BE FINALIZED IN FINAL DESIGN

② 11' FROM ANNAPOLIS ST TO PAGE ST, 13.3' FROM PAGE ST TO ELIZABETH ST
③ 10.3' FROM ANNAPOLIS ST TO PAGE ST, 10.3' FROM PAGE ST TO ELIZABETH ST
④ 5' FROM ANNAPOLIS ST TO PAGE ST, 9.3' FROM PAGE ST TO ELIZABETH ST
⑤ 7.3' FROM ANNAPOLIS ST TO BELVIDERE ST, 4.3' FROM BELVIDERE ST TO ELIZABETH ST

ROBERT STREET (T.H. 3)
ANNAPOLIS ST TO E ELIZABETH ST
MEDIAN LOCATIONS
E ANNAPOLIS ST - STA. 10+61 TO STA. 11+44 - RAISED MEDIAN 6'
PAGE ST E - STA. 28+62 TO STA. 29+09 - RAISED MEDIAN 10'
BELVIDERE ST E - STA. 18+84 TO STA. 19+84 - RAISED MEDIAN 10'
E MORTON ST - STA. 31+78 TO STA. 32+32 - RAISED MEDIAN VAR. (10' TYP. / 9' MIN.)

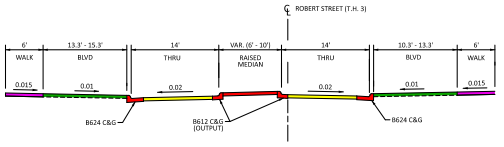
ROBERT STREET (T.H. 3)
6' WALK
13.3' - 15.3' BLVD
14' THRU
VAR. (6' - 10') RAISED MEDIAN
14' THRU
10.3' - 13.3' BLVD
6' WALK
B624 C&G
B612 C&G (OUTPUT)

ROBERT STREET (T.H. 3)
ENHANCED BUS STATION
CURTICE ST E
STA. 23+79 TO STA. 24+61

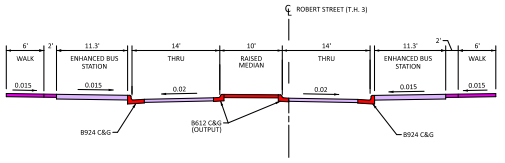
ROBERT STREET (T.H. 3)
6' WALK
11.3' ENHANCED BUS STATION
14' THRU
10' RAISED MEDIAN
14' THRU
11.3' ENHANCED BUS STATION
6' WALK
B924 C&G
B612 C&G (OUTPUT)

SIDNEY ST/STATE ST ROUNDABOUT
STA. 24+61 TO STA. 28+31

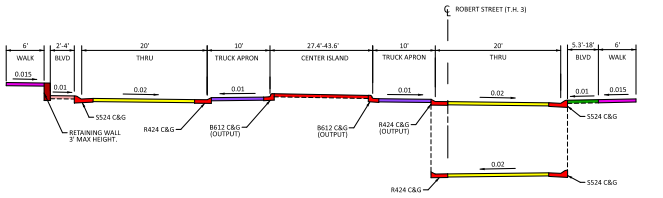
ROBERT STREET (T.H. 3)
6' WALK
2'-4' BLVD
20' THRU
10' TRUCK APRON
27.4'-43.6' CENTER ISLAND
10' TRUCK APRON
20' THRU
5.3'-18' BLVD
6' WALK
S524 C&G
R424 C&G
B612 C&G (OUTPUT)
RETAINING WALL 3' MAX HEIGHT

ROBERT STREET (T.H. 3)
E ELIZABETH ST TO KING ST E
STA. 37+62 TO STA. 39+03

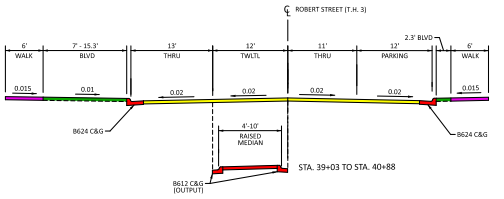
ROBERT STREET (T.H. 3)
6' WALK
7' - 15.3' BLVD
13' THRU
12' TWLTL
11' THRU
12' PARKING
2.3' BLVD
6' WALK
B624 C&G
4'-10' RAISED MEDIAN
B612 C&G (OUTPUT)
STA. 39+03 TO STA. 40+88

ROBERT STREET (T.H. 3)
KING ST TO CESAR CHAVEZ
STA. 40+88 TO STA. 53+82

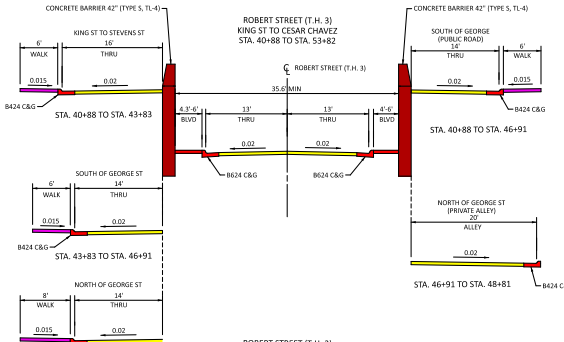
CONCRETE BARRIER 42" (TYPE S, TL-4)
KING ST TO STEVENS ST
6' WALK
16' THRU
B424 C&G
STA. 40+88 TO STA. 43+83
ROBERT STREET (T.H. 3)
35.6' MIN
4.3'-6' BLVD
13' THRU
13' THRU
4'-6' BLVD
B624 C&G
SOUTH OF GEORGE (PUBLIC ROAD)
14' THRU
6' WALK
STA. 40+88 TO STA. 46+91
SOUTH OF GEORGE ST
STA. 43+83 TO STA. 46+91
NORTH OF GEORGE ST
STA. 46+91 TO STA. 53+82
NORTH OF GEORGE ST (PRIVATE ALLEY)
20' ALLEY
STA. 46+91 TO STA. 48+81

ROBERT STREET (T.H. 3)
(BR. NO. 90381)
STA. 46+91

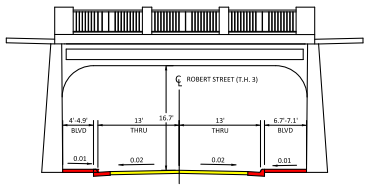
ROBERT STREET (T.H. 3)
4'-4.9' BLVD
13' THRU
16.7'
13' THRU
6.7'-7.1' BLVD
0.01
0.02

ROBERT STREET (T.H. 3)
CESAR CHAVEZ TO CONGRESS ST E
STA. 53+82 TO STA. 56+21

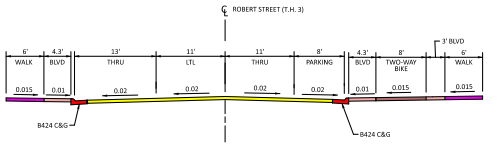
ROBERT STREET (T.H. 3)
6' WALK
4.3' BLVD
13' THRU
11' LTL
11' THRU
8' PARKING
4.3' BLVD
8' TWO-WAY BIKE
6' WALK
3' BLVD
B424 C&G

SECTIONS

ROBERT STREET (T.H. 3)
CONGRESS ST E TO ISABEL ST
STA. 56+21 TO STA. 59+29

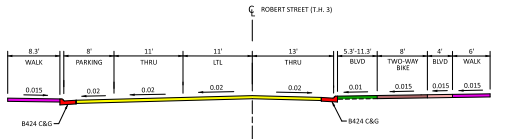
℄ ROBERT STREET (T.H. 3)
8.3' WALK
8' PARKING
11' THRU
11' LTL
13' THRU
5.3'-11.3' BLVD
8' TWO-WAY BIKE
4' BLVD
6' WALK
0.015
0.02
0.02
0.02
0.02
0.01
0.015
0.015
0.015
B424 C&G
B424 C&G

ROBERT STREET (T.H. 3)
ISABEL ST TO BRIDGE 91248
STA. 59+29 TO STA. 62+61

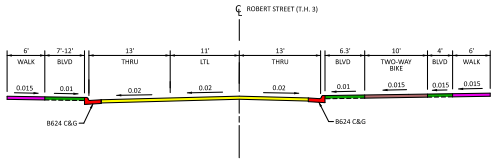
℄ ROBERT STREET (T.H. 3)
6' WALK
7'-12' BLVD
13' THRU
11' LTL
13' THRU
6.3' BLVD
10' TWO-WAY BIKE
4' BLVD
6' WALK
0.015
0.01
0.02
0.02
0.02
0.01
0.015
0.015
0.015
B624 C&G
B624 C&G

ROBERT STREET (T.H. 3)
(BR. NO. 91248)
STA. 62+61

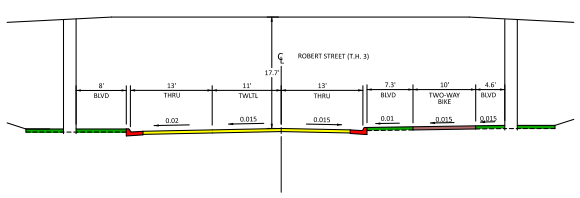
℄ ROBERT STREET (T.H. 3)
17.7'
8' BLVD
13' THRU
11' TWLTL
13' THRU
7.3' BLVD
10' TWO-WAY BIKE
4.6' BLVD
0.02
0.015
0.015
0.01
0.015
0.015

ROBERT STREET (T.H. 3)
BRIDGE NO. 91248 TO PLATO BLVD
STA. 62+61 TO STA. 68+58
STA. 75+59 TO STA. 79+72

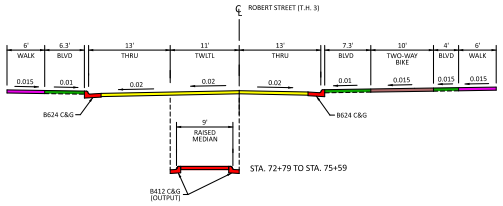
℄ ROBERT STREET (T.H. 3)
6' WALK
6.3' BLVD
13' THRU
11' TWLTL
13' THRU
7.3' BLVD
10' TWO-WAY BIKE
4' BLVD
6' WALK
0.015
0.01
0.02
0.02
0.02
0.01
0.015
0.015
0.015
B624 C&G
B624 C&G
9' RAISED MEDIAN
STA. 72+79 TO STA. 75+59
B412 C&G (OUTPUT)

ROBERT STREET (T.H. 3)
(BRIDGE NO. 62050)
STA. 68+58 TO STA. 72+79

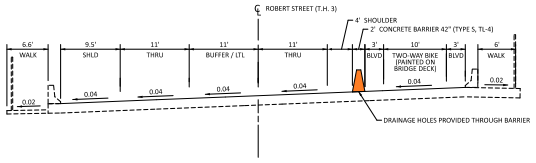
℄ ROBERT STREET (T.H. 3)
4' SHOULDER
2' CONCRETE BARRIER 42" (TYPE S, TL-4)
6.6' WALK
9.5' SHLD
11' THRU
11' BUFFER / LTL
11' THRU
3' BLVD
10' TWO-WAY BIKE (PAINTED ON BRIDGE DECK)
3' BLVD
6' WALK
0.02
0.04
0.04
0.04
0.04
0.04
0.02
DRAINAGE HOLES PROVIDED THROUGH BARRIER

ROBERT STREET (T.H. 3)
PLATO BLVD BUS STOP
STA. 81+41

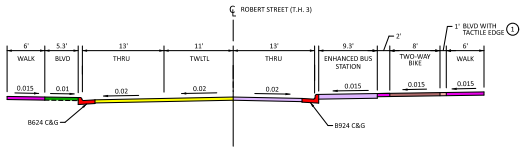
℄ ROBERT STREET (T.H. 3)
1' BLVD WITH TACTILE EDGE ①
2'
6' WALK
5.3' BLVD
13' THRU
11' TWLTL
13' THRU
9.3' ENHANCED BUS STATION
8' TWO-WAY BIKE
6' WALK
0.015
0.01
0.02
0.02
0.02
0.015
0.015
0.015
B624 C&G
B924 C&G

① PLACE 1' TACTILE EDGE IN 1' BLVD BETWEEN BIKE AND WALK. FOR DETAILS, SEE:
https://www.minneapolismn.gov/media/-www-content-assets/documents/Tactile-Edge-Evaluation-Summary.pdf

ROBERT STREET (T.H. 3)
PLATO BLVD TO FILLMORE AVE
STA. 79+72 TO STA. 92+11

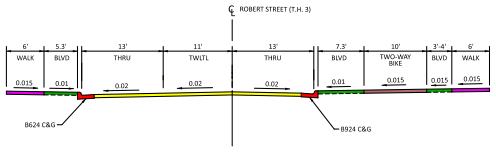
℄ ROBERT STREET (T.H. 3)
6' WALK
5.3' BLVD
13' THRU
11' TWLTL
13' THRU
7.3' BLVD
10' TWO-WAY BIKE
3'-4' BLVD
6' WALK
0.015
0.01
0.02
0.02
0.02
0.01
0.015
0.015
0.015
B624 C&G
B924 C&G

ROBERT STREET (T.H. 3)
FILLMORE AVE TO BRIDGE NO. 9036
STA. 92+11 TO STA. 94+93

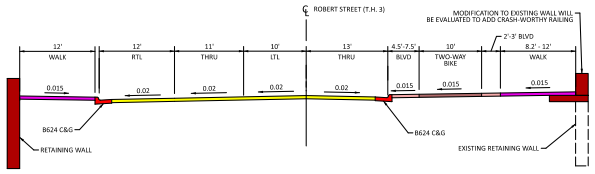
℄ ROBERT STREET (T.H. 3)
MODIFICATION TO EXISTING WALL WILL BE EVALUATED TO ADD CRASH-WORTHY RAILING
2'-3' BLVD
12' WALK
12' RTL
11' THRU
10' LTL
13' THRU
4.5'-7.5' BLVD
10' TWO-WAY BIKE
8.2' - 12' WALK
0.015
0.02
0.02
0.02
0.02
0.015
0.015
0.015
B624 C&G
B624 C&G
RETAINING WALL
EXISTING RETAINING WALL

ROBERT STREET (T.H. 3)
BRIDGE NO. 9036 TO KELLOGG
STA. 94+93 TO STA. 112+20

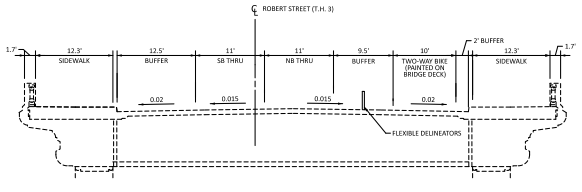
℄ ROBERT STREET (T.H. 3)
1.7'
12.3' SIDEWALK
12.5' BUFFER
11' SB THRU
11' NB THRU
9.5' BUFFER
10' TWO-WAY BIKE (PAINTED ON BRIDGE DECK)
2' BUFFER
12.3' SIDEWALK
1.7'
0.02
0.015
0.015
0.02
FLEXIBLE DELINEATORS

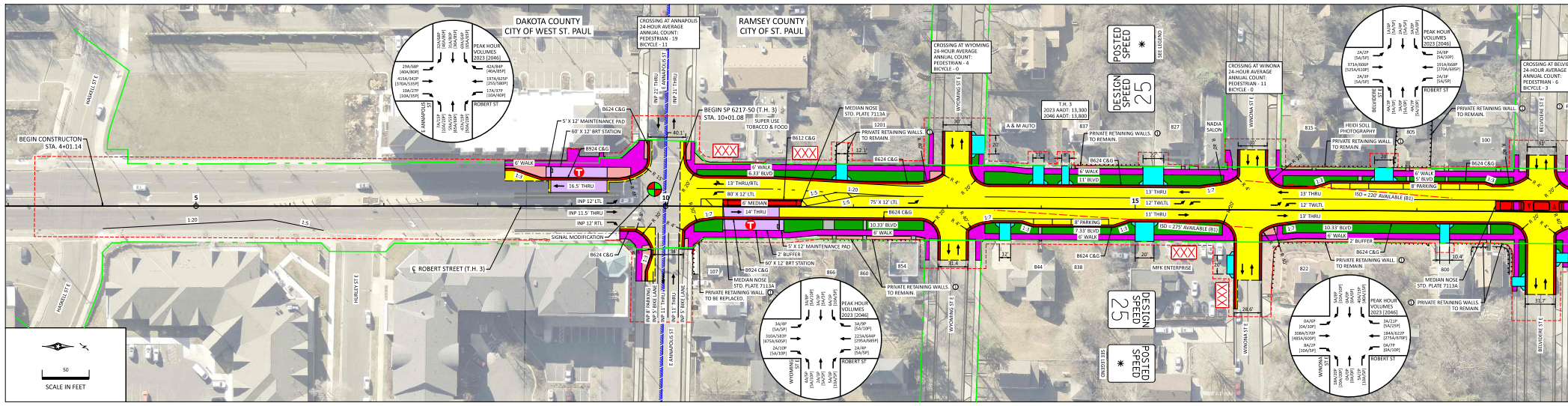
DAKOTA COUNTY
CITY OF WEST ST. PAUL
RAMSEY COUNTY
CITY OF ST. PAUL
CROSSING AT ANNAPOLIS 24-HOUR AVERAGE ANNUAL COUNT: PEDESTRIAN - 19 BICYCLE - 11
CROSSING AT WYOMING 24-HOUR AVERAGE ANNUAL COUNT: PEDESTRIAN - 4 BICYCLE - 0
CROSSING AT WINONA 24-HOUR AVERAGE ANNUAL COUNT: PEDESTRIAN - 11 BICYCLE - 0
CROSSING AT BELVIDERE 24-HOUR AVERAGE ANNUAL COUNT: PEDESTRIAN - 6 BICYCLE - 3
PEAK HOUR VOLUMES 2023 [2046]
BEGIN CONSTRUCTON STA. 4+01.14
BEGIN SP 6217-50 (T.H. 3) STA. 10+01.08
℄ ROBERT STREET (T.H. 3)
HASKELL ST E
HURLEY ST E
E ANNAPOLIS ST
WYOMING ST E
WINONA ST E
BELVIDERE ST E
SUPER USE TOBACCO & FOOD
A & M AUTO
NADIA SALON
HEIDI SOLL PHOTOGRAPHY
MFK ENTERPRISE
T.H. 3 2023 AADT: 13,300 2046 AADT: 13,800
POSTED SPEED *
DESIGN SPEED 25
SEE LEGEND
5' X 12' MAINTENANCE PAD
60' X 12' BRT STATION
B624 C&G
B924 C&G
B612 C&G
6' WALK
6.33' BLVD
16.5' THRU
INP 12' LTL
INP 11.5' THRU
INP 12' RTL
SIGNAL MODIFICATION
13' THRU/RTL
80' X 12' LTL
6' MEDIAN
14' THRU
2' BUFFER
MEDIAN NOSE STD. PLATE 7113A
PRIVATE RETAINING WALL TO BE REPLACED.
PRIVATE RETAINING WALLS TO REMAIN.
75' X 12' LTL
13' THRU
12' TWLTL
11' THRU
11' BLVD
10.33' BLVD
8' PARKING
7.33' BLVD
5' BLVD
ISD = 275' AVAILABLE (B1)
ISD = 220' AVAILABLE (B1)
INP 8' PARKING
INP 5' BIKE LANE
INP 11' THRU
INP 21' THRU
SCALE IN FEET
50

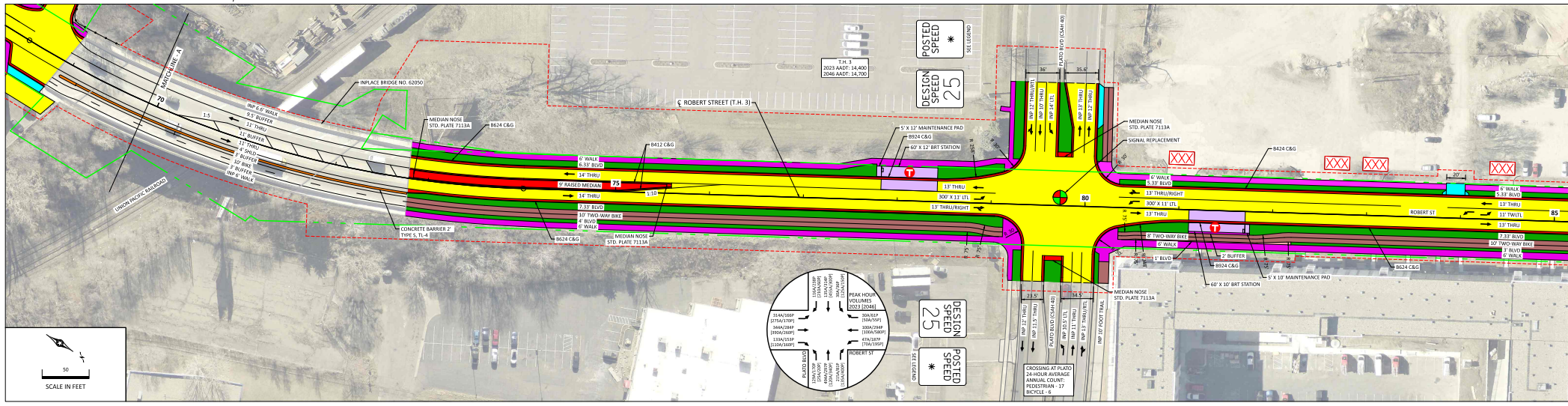
MATCHLINE - A
UNION PACIFIC RAILROAD
INPLACE BRIDGE NO. 62050
INP 6.6' WALK
9.5' BUFFER
11' THRU
11' BUFFER
4' SHLD
3' BUFFER
10' BIKE
INP 6' WALK
CONCRETE BARRIER 2' TYPE S, TL-4
MEDIAN NOSE STD. PLATE 7113A
B624 C&G
B412 C&G
B924 C&G
B424 C&G
9' RAISED MEDIAN
14' THRU
6' WALK
6.33' BLVD
7.33' BLVD
10' TWO-WAY BIKE
4' BLVD
℄ ROBERT STREET (T.H. 3)
T.H. 3 2023 AADT: 14,400 2046 AADT: 14,700
POSTED SPEED *
DESIGN SPEED 25
SEE LEGEND
PLATO BLVD (CSAH 40)
5' X 12' MAINTENANCE PAD
60' X 12' BRT STATION
SIGNAL REPLACEMENT
300' X 11' LTL
13' THRU/RIGHT
13' THRU
11' TWLTL
8' TWO-WAY BIKE
1' BLVD
2' BUFFER
5' X 10' MAINTENANCE PAD
60' X 10' BRT STATION
3' BLVD
CROSSING AT PLATO 24-HOUR AVERAGE ANNUAL COUNT: PEDESTRIAN - 17 BICYCLE - 6
PEAK HOUR VOLUMES 2023 [2046]
INP 10' FOOT TRAIL
ROBERT ST
SCALE IN FEET
50

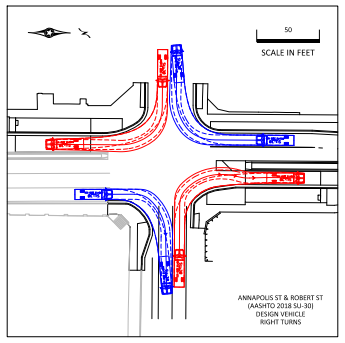
ANNAPOLIS ST & ROBERT ST
(AASHTO 2018 SU-30)
DESIGN VEHICLE
RIGHT TURNS

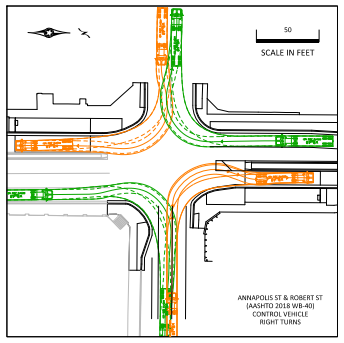
ANNAPOLIS ST & ROBERT ST
(AASHTO 2018 WB-40)
CONTROL VEHICLE
RIGHT TURNS

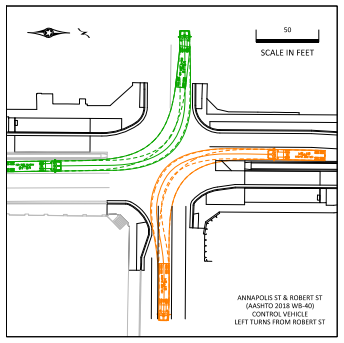
ANNAPOLIS ST & ROBERT ST
(AASHTO 2018 WB-40)
CONTROL VEHICLE
LEFT TURNS FROM ROBERT ST

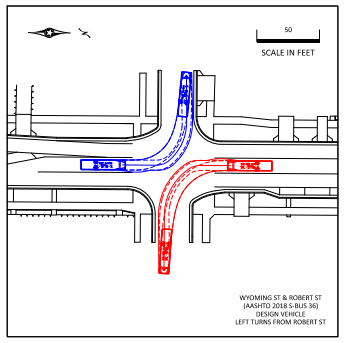
WYOMING ST & ROBERT ST
(AASHTO 2018 S-BUS 36)
DESIGN VEHICLE
LEFT TURNS FROM ROBERT ST

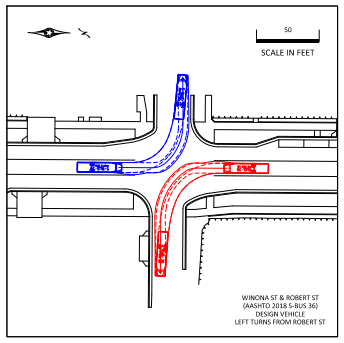
WINONA ST & ROBERT ST
(AASHTO 2018 S-BUS 36)
DESIGN VEHICLE
LEFT TURNS FROM ROBERT ST

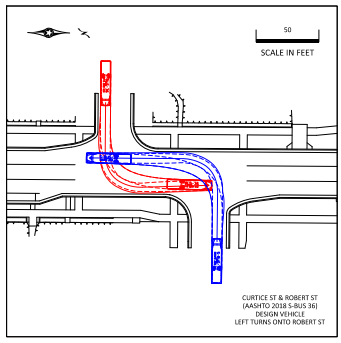
CURTICE ST & ROBERT ST
(AASHTO 2018 S-BUS 36)
DESIGN VEHICLE
LEFT TURNS ONTO ROBERT ST

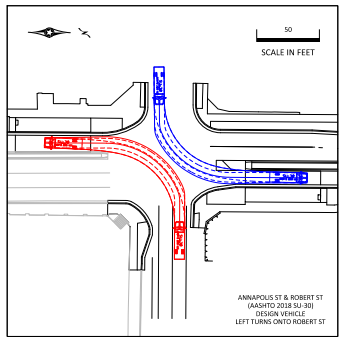
ANNAPOLIS ST & ROBERT ST
(AASHTO 2018 SU-30)
DESIGN VEHICLE
LEFT TURNS ONTO ROBERT ST

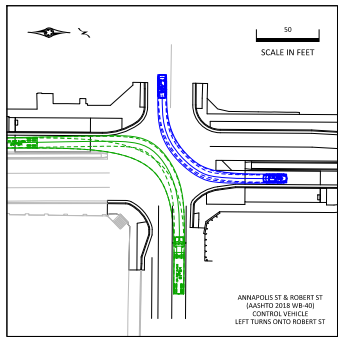
ANNAPOLIS ST & ROBERT ST
(AASHTO 2018 WB-40)
CONTROL VEHICLE
LEFT TURNS ONTO ROBERT ST

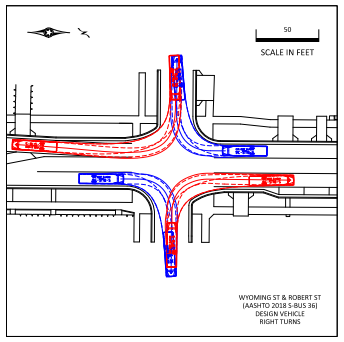
WYOMING ST & ROBERT ST
(AASHTO 2018 S-BUS 36)
DESIGN VEHICLE
RIGHT TURNS

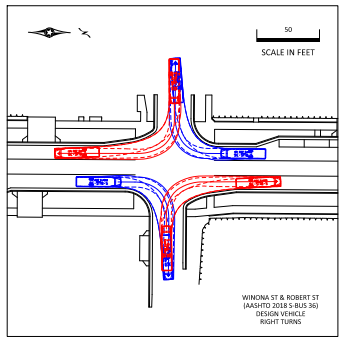
WINONA ST & ROBERT ST
(AASHTO 2018 S-BUS 36)
DESIGN VEHICLE
RIGHT TURNS

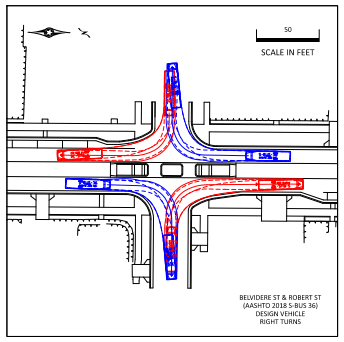
BELVIDERE ST & ROBERT ST
(AASHTO 2018 S-BUS 36)
DESIGN VEHICLE
RIGHT TURNS

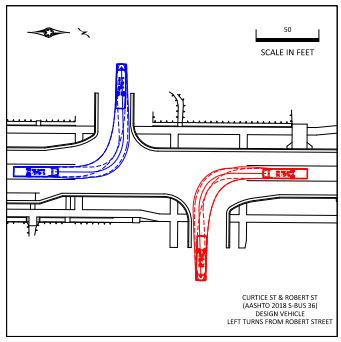
CURTICE ST & ROBERT ST
(AASHTO 2018 S-BUS 36)
DESIGN VEHICLE
LEFT TURNS FROM ROBERT STREET

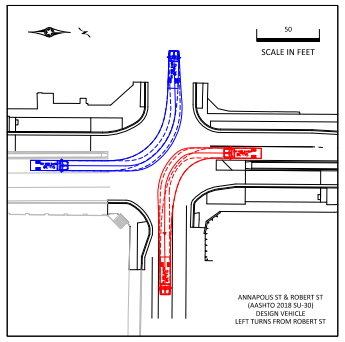
ANNAPOLIS ST & ROBERT ST
(AASHTO 2018 SU-30)
DESIGN VEHICLE
LEFT TURNS FROM ROBERT ST

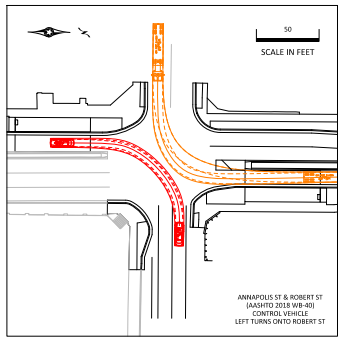
ANNAPOLIS ST & ROBERT ST
(AASHTO 2018 WB-40)
CONTROL VEHICLE
LEFT TURNS ONTO ROBERT ST

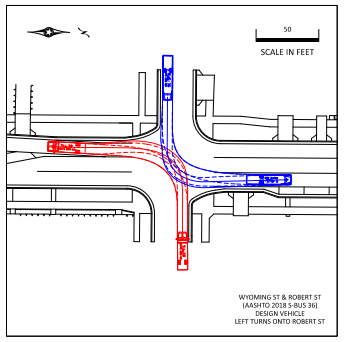
WYOMING ST & ROBERT ST
(AASHTO 2018 S-BUS 36)
DESIGN VEHICLE
LEFT TURNS ONTO ROBERT ST

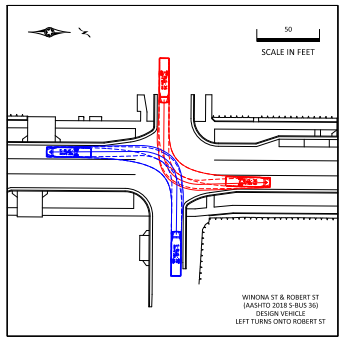
WINONA ST & ROBERT ST
(AASHTO 2018 S-BUS 36)
DESIGN VEHICLE
LEFT TURNS ONTO ROBERT ST

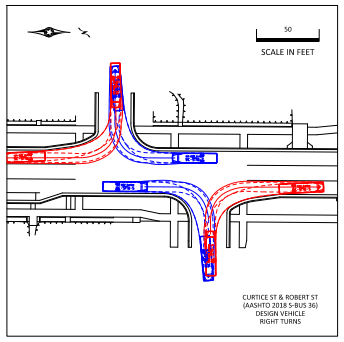
CURTICE ST & ROBERT ST
(AASHTO 2018 S-BUS 36)
DESIGN VEHICLE
RIGHT TURNS

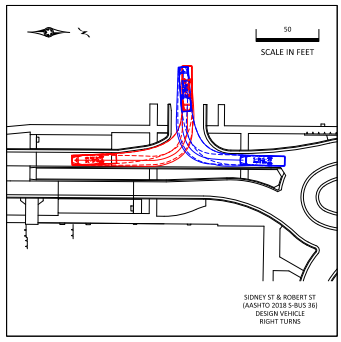
SIDNEY ST & ROBERT ST
(AASHTO 2018 S-BUS 36)
DESIGN VEHICLE
RIGHT TURNS

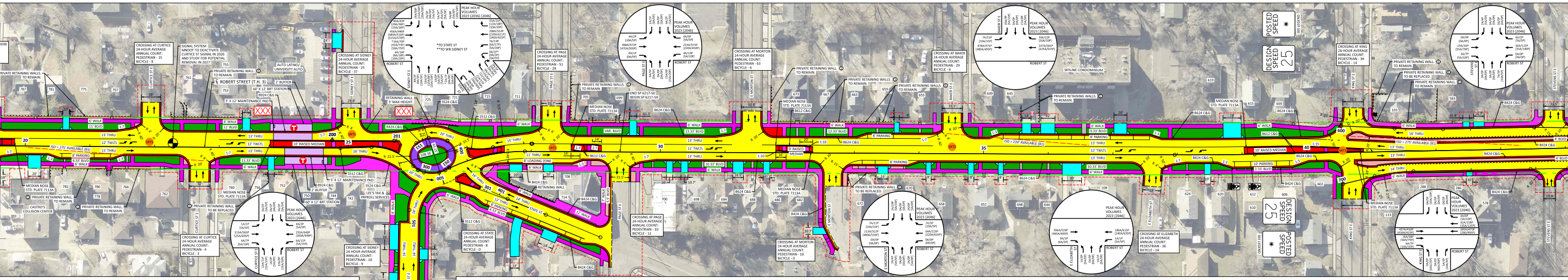
CROSSING AT CURTICE
24-HOUR AVERAGE
ANNUAL COUNT:
PEDESTRIAN - 15
BICYCLE - 9
SIGNAL SYSTEM:
MNDOT TO DEACTIVATE
CURTICE ST SIGNAL IN 2026
AND STUDY FOR POTENTIAL
REMOVAL IN 2027
PRIVATE RETAINING WALLS. TO REMAIN.
PRIVATE RETAINING WALL. TO REMAIN.
AUTO LATINO/ UNIVERSITY AUTO
℄ ROBERT STREET (T.H. 3)
2' BUFFER
60' X 12' BRT STATION
B924 C&G
5' X 12' MAINTENANCE PAD
CROSSING AT SIDNEY
24-HOUR AVERAGE
ANNUAL COUNT:
PEDESTRIAN - 25
BICYCLE - 37
PEAK HOUR VOLUMES 2023 (2036) [2046]
*TO STATE ST
**TO WB SIDNEY ST
ROBERT ST
SIDNEY ST E
STATE ST
RETAINING WALL. 3' MAX HEIGHT.
S524 C&G
S512 C&G
R424 C&G
6' WALK
11' BLVD
13' THRU
12' TWLTL
11' THRU
8' PARKING
4.33' BLVD
ISD = 275' AVAILABLE (B1)
10' RAISED MEDIAN
16' THRU
20' THRU
15' THRU
8' LOADING ZONE
18' THRU
14' THRU
12' WALK
13.33' BLVD
MEDIAN NOSE STD. PLATE 7113A
PRIVATE RETAINING WALL. TO BE REPLACED.
CASTRO'S COLLISION CENTER
LEE'S TAX & PAYROLL SERVICES
CROSSING AT CURTICE
24-HOUR AVERAGE
ANNUAL COUNT:
PEDESTRIAN - 4
BICYCLE - 3
CURTICE ST E
CROSSING AT SIDNEY
24-HOUR AVERAGE
ANNUAL COUNT:
PEDESTRIAN - 10
BICYCLE - 9
CROSSING AT STATE
24-HOUR AVERAGE
ANNUAL COUNT:
PEDESTRIAN - 8
BICYCLE - 0
CROSSING AT PAGE
24-HOUR AVERAGE
ANNUAL COUNT:
PEDESTRIAN - 51
BICYCLE - 29
PAGE ST E
END SP 6217-50
BEGIN SP 6217-59
B624 C&G
B612 C&G
VAR. BLVD
CROSSING AT MORTON
24-HOUR AVERAGE
ANNUAL COUNT:
PEDESTRIAN - 63
BICYCLE - 6
E MORTON ST
9' RAISED MEDIAN
CROSSING AT BAKER
24-HOUR AVERAGE
ANNUAL COUNT:
PEDESTRIAN - 29
BICYCLE - 6
BAKER ST E
ISD = 220' AVAILABLE (B1)
CROSSING AT PAGE
24-HOUR AVERAGE
ANNUAL COUNT:
PEDESTRIAN - 10
BICYCLE - 11
CROSSING AT MORTON
24-HOUR AVERAGE
ANNUAL COUNT:
PEDESTRIAN - 10
BICYCLE - 0
SKYLINE CONDOMINIUM
POSTED SPEED *
SEE LEGEND
DESIGN SPEED 25
9.33' BLVD
10.33' BLVD
10' PARKING
2.33' BLVD
E ELIZABETH ST
CROSSING AT ELIZABETH
24-HOUR AVERAGE
ANNUAL COUNT:
PEDESTRIAN - 36
BICYCLE - 14
CROSSING AT KING
24-HOUR AVERAGE
ANNUAL COUNT:
PEDESTRIAN - 34
BICYCLE - 14
KING ST E
STEVENS ST E
4' BLVD
B424 C&G
PEAK HOUR VOLUMES 2023 [2046]

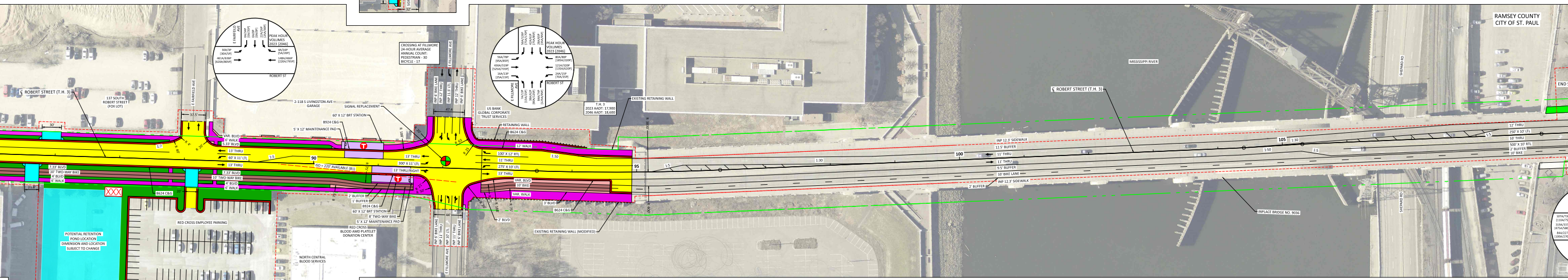
PEAK HOUR VOLUMES 2023 [2046]
E FAIRFIELD AVE
ROBERT ST
℄ ROBERT STREET (T.H. 3)
137 SOUTH ROBERT STREET (FOX LOT)
2-118 S LIVINGSTON AVE GARAGE
SIGNAL REPLACEMENT
60' X 12' BRT STATION
B924 C&G
5' X 12' MAINTENANCE PAD
CROSSING AT FILLMORE
24-HOUR AVERAGE
ANNUAL COUNT:
PEDESTRIAN - 30
BICYCLE - 17
E FILLMORE AVE
INP 6' BIKE LANE
INP 12' THRU
INP 11.5' LTL
US BANK GLOBAL CORPORATE TRUST SERVICES
T.H. 3
2023 AADT: 17,900
2046 AADT: 18,600
EXISTING RETAINING WALL
RETAINING WALL
B624 C&G
12' WALK
100' X 12' RTL
11' THRU
275' X 10' LTL
13' THRU
VAR. BLVD
10' BIKE
VAR. WALK
3' BLVD
2' BLVD
13' THRU
60' X 11' LTL
ISD = 220' AVAILABLE (B1)
300' X 11' LTL
13' THRU/RIGHT
7.33' BLVD
10' TWO-WAY BIKE
4' BLVD
6' WALK
2' BUFFER
1' BUFFER
8' TWO-WAY BIKE
POTENTIAL RETENTION POND LOCATION DIMENSION AND LOCATION SUBJECT TO CHANGE
RED CROSS EMPLOYEE PARKING
RED CROSS BLOOD AND PLATELET DONATION CENTER
NORTH CENTRAL BLOOD SERVICES
EXISTING RETAINING WALL (MODIFIED)
RAMSEY COUNTY
CITY OF ST. PAUL
MISSISSIPPI RIVER
INP 12.3' SIDEWALK
12.5' BUFFER
11' THRU
9.5' BUFFER
10' BIKE LANE
2' BUFFER
INPLACE BRIDGE NO. 9036
SHEPARD RD
12' THRU
250' X 10' LTL
10' THRU
500' X 10' RTL
2' BUFFER
10' BIKE

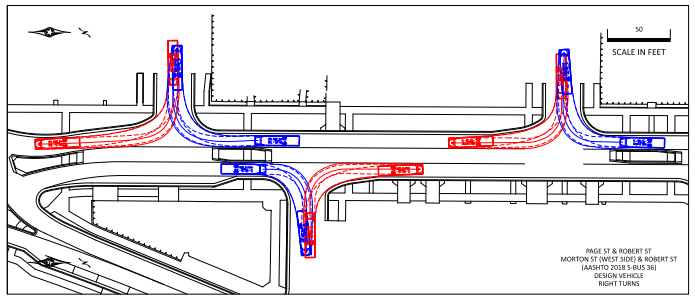
50
SCALE IN FEET

PAGE ST & ROBERT ST
MORTON ST (WEST SIDE) & ROBERT ST
(AASHTO 2018 S-BUS 36)
DESIGN VEHICLE
RIGHT TURNS

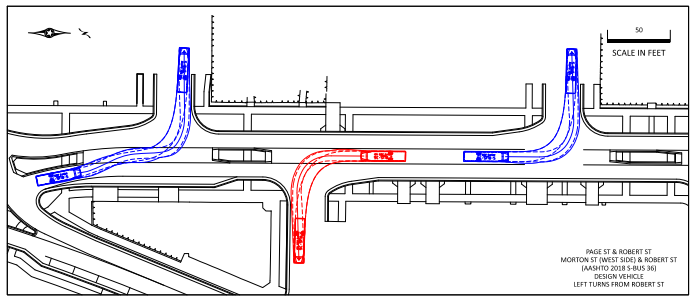
50
SCALE IN FEET

PAGE ST & ROBERT ST
MORTON ST (WEST SIDE) & ROBERT ST
(AASHTO 2018 S-BUS 36)
DESIGN VEHICLE
LEFT TURNS FROM ROBERT ST

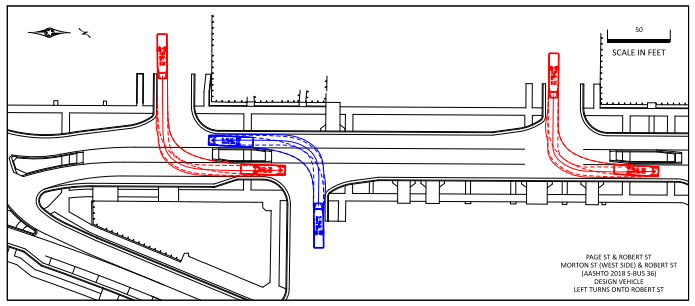
50
SCALE IN FEET

PAGE ST & ROBERT ST
MORTON ST (WEST SIDE) & ROBERT ST
(AASHTO 2018 S-BUS 36)
DESIGN VEHICLE
LEFT TURNS ONTO ROBERT ST

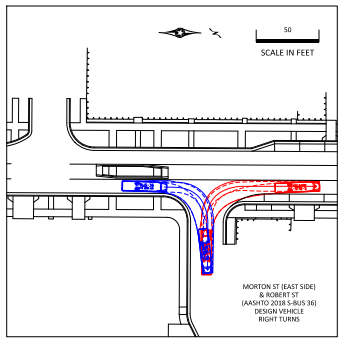
50
SCALE IN FEET

MORTON ST (EAST SIDE)
& ROBERT ST
(AASHTO 2018 S-BUS 36)
DESIGN VEHICLE
RIGHT TURNS

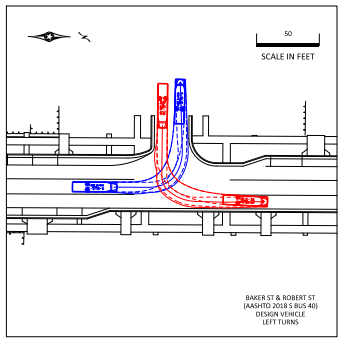
50
SCALE IN FEET

BAKER ST & ROBERT ST
(AASHTO 2018 S-BUS 40)
DESIGN VEHICLE
LEFT TURNS

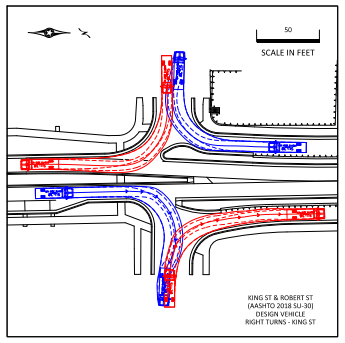
50
SCALE IN FEET

KING ST & ROBERT ST
(AASHTO 2018 SU-30)
DESIGN VEHICLE
RIGHT TURNS - KING ST

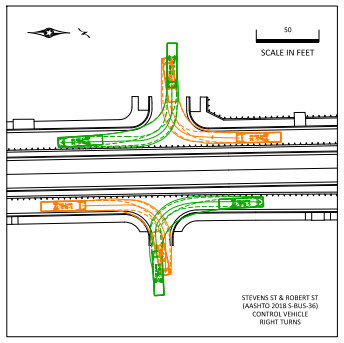
50
SCALE IN FEET

STEVENS ST & ROBERT ST
(AASHTO 2018 S-BUS-36)
CONTROL VEHICLE
RIGHT TURNS

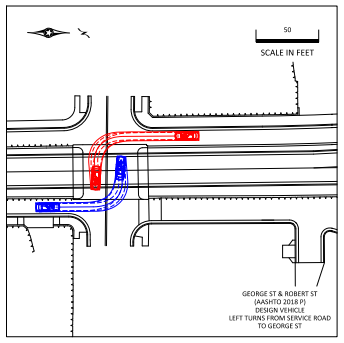
50
SCALE IN FEET

GEORGE ST & ROBERT ST
(AASHTO 2018 P)
DESIGN VEHICLE
LEFT TURNS FROM SERVICE ROAD
TO GEORGE ST

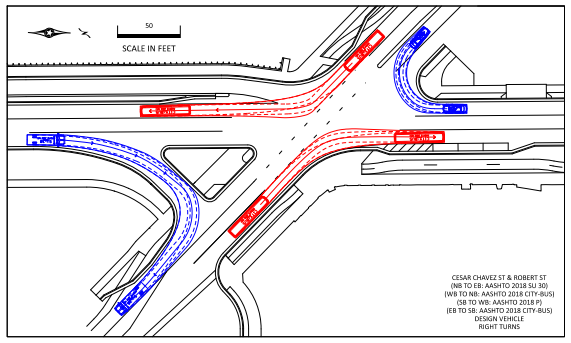
50
SCALE IN FEET

CESAR CHAVEZ ST & ROBERT ST
(NB TO EB: AASHTO 2018 SU 30)
(WB TO NB: AASHTO 2018 CITY-BUS)
(SB TO WB: AASHTO 2018 P)
(EB TO SB: AASHTO 2018 CITY-BUS)
DESIGN VEHICLE
RIGHT TURNS

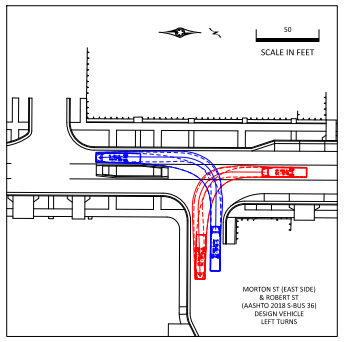
50
SCALE IN FEET

MORTON ST (EAST SIDE)
& ROBERT ST
(AASHTO 2018 S-BUS 36)
DESIGN VEHICLE
LEFT TURNS

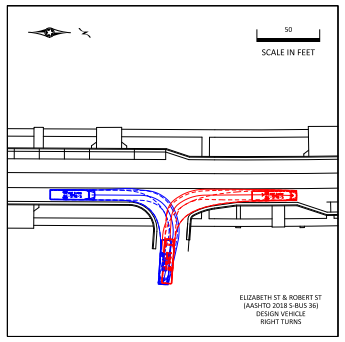
50
SCALE IN FEET

ELIZABETH ST & ROBERT ST
(AASHTO 2018 S-BUS 36)
DESIGN VEHICLE
RIGHT TURNS

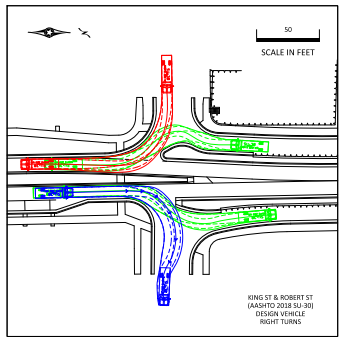
50
SCALE IN FEET

KING ST & ROBERT ST
(AASHTO 2018 SU-30)
DESIGN VEHICLE
RIGHT TURNS

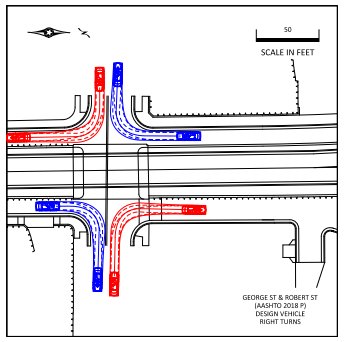
50
SCALE IN FEET

GEORGE ST & ROBERT ST
(AASHTO 2018 P)
DESIGN VEHICLE
RIGHT TURNS

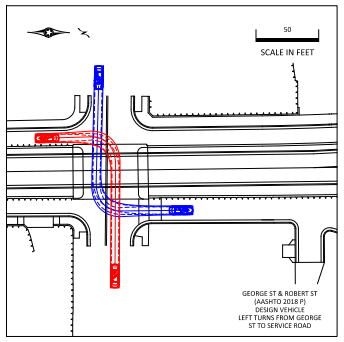
50
SCALE IN FEET

GEORGE ST & ROBERT ST
(AASHTO 2018 P)
DESIGN VEHICLE
LEFT TURNS FROM GEORGE
ST TO SERVICE ROAD

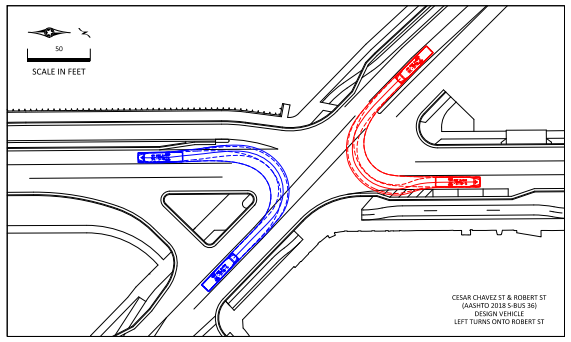
50
SCALE IN FEET

CESAR CHAVEZ ST & ROBERT ST
(AASHTO 2018 S-BUS 36)
DESIGN VEHICLE
LEFT TURNS ONTO ROBERT ST

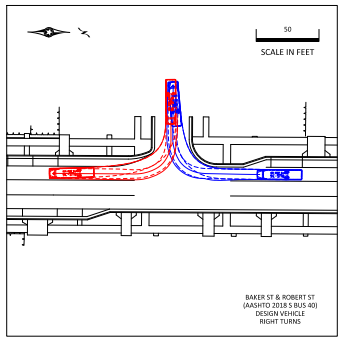
50
SCALE IN FEET

BAKER ST & ROBERT ST
(AASHTO 2018 S-BUS 40)
DESIGN VEHICLE
RIGHT TURNS

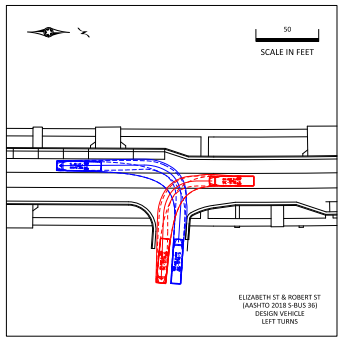
50
SCALE IN FEET

ELIZABETH ST & ROBERT ST
(AASHTO 2018 S-BUS 36)
DESIGN VEHICLE
LEFT TURNS

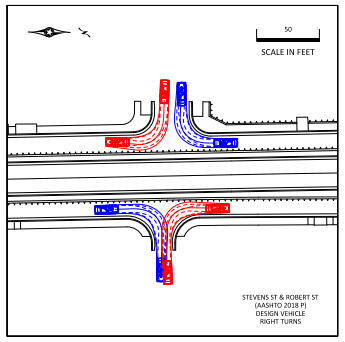
50
SCALE IN FEET

STEVENS ST & ROBERT ST
(AASHTO 2018 P)
DESIGN VEHICLE
RIGHT TURNS

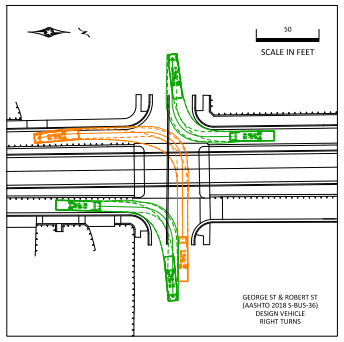
50
SCALE IN FEET

GEORGE ST & ROBERT ST
(AASHTO 2018 S-BUS-36)
DESIGN VEHICLE
RIGHT TURNS

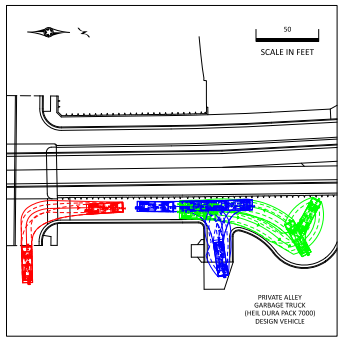
50
SCALE IN FEET

PRIVATE ALLEY
GARBAGE TRUCK
(HEIL DURA PACK 7000)
DESIGN VEHICLE

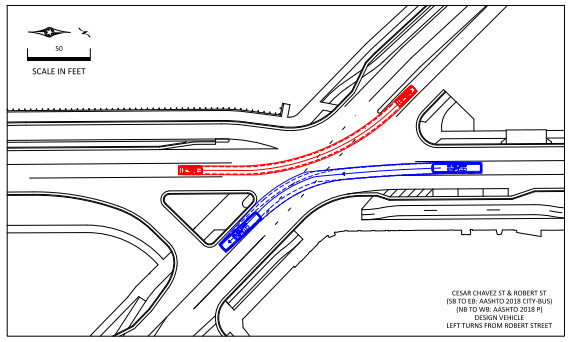
50
SCALE IN FEET

CESAR CHAVEZ ST & ROBERT ST
(SB TO EB: AASHTO 2018 CITY-BUS)
(NB TO WB: AASHTO 2018 P)
DESIGN VEHICLE
LEFT TURNS FROM ROBERT STREET

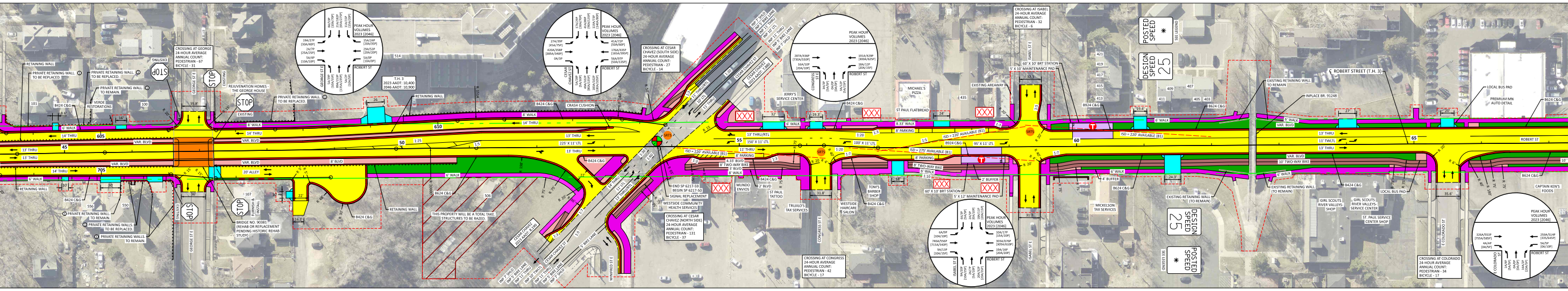
RETAINING WALL
PRIVATE RETAINING WALL ① TO BE REPLACED.
PRIVATE RETAINING WALL ① TO BE REPLACED.
PRIVATE RETAINING WALL ① TO REMAIN.
VERDE RESTORATIONS
B424 C&G
EXISTING STOP
CROSSING AT GEORGE 24-HOUR AVERAGE ANNUAL COUNT: PEDESTRIAN - 67 BICYCLE - 31
GEORGE ST E
STOP EXISTING
REJUVENATION HOMES - THE GEORGE HOUSE
STOP EXISTING
PRIVATE RETAINING WALL ① TO BE REPLACED.
PEAK HOUR VOLUMES 2023 [2046]
ROBERT ST
T.H. 3 2023 AADT: 10,400 2046 AADT: 10,900
6' WALK
8' WALK
14' THRU
13' THRU
VAR. BLVD
8' BLVD
20' ALLEY
605
705
45
50
RETAINING WALL
① PRIVATE RETAINING WALL TO REMAIN.
① PRIVATE RETAINING WALLS TO BE REPLACED.
① PRIVATE RETAINING WALLS TO REMAIN.
FURNISH & INSTALL STOP
BRIDGE NO. 90381 (REHAB OR REPLACEMENT PENDING HISTORIC REHAB STUDY)
THIS PROPERTY WILL BE A TOTAL TAKE. STRUCTURES TO BE RAZED.
CRASH CUSHION
CROSSING AT CESAR CHAVEZ (SOUTH SIDE) 24-HOUR AVERAGE ANNUAL COUNT: PEDESTRIAN - 27 BICYCLE - 14
CROSSING AT CESAR CHAVEZ (NORTH SIDE) 24-HOUR AVERAGE ANNUAL COUNT: PEDESTRIAN - 131 BICYCLE - 37
END SP 6217-55 BEGIN SP 6217-50
SIGNAL REPLACEMENT
WESTSIDE COMMUNITY HEALTH SERVICES
JERRY'S SERVICE CENTER
CONGRESS ST E
CROSSING AT CONGRESS 24-HOUR AVERAGE ANNUAL COUNT: PEDESTRIAN - 42 BICYCLE - 17
MICHAEL'S PIZZA
ST PAUL FLATBREAD
ST PAUL TATTOO
TRUJILLO'S TAX SERVICES
WESTSIDE HAIRCARE SALON
TOM'S BARBER SHOP
8' PARKING
8' TWO-WAY BIKE
60' X 10' BRT STATION
5' X 12' MAINTENANCE PAD
ISABEL ST E
CROSSING AT ISABEL 24-HOUR AVERAGE ANNUAL COUNT: PEDESTRIAN - 32 BICYCLE - 6
POSTED SPEED ✱
DESIGN SPEED 25
MICKELSON TAX SERVICES
EXISTING RETAINING WALL TO REMAIN
ROBERT STREET (T.H. 3)
INPLACE BR. 91248
10' TWO-WAY BIKE
GIRL SCOUTS RIVER VALLEYS SHOP
GIRL SCOUTS RIVER VALLEYS SERVICE CENTER
ST. PAUL SERVICE CENTER SHOP
LOCAL BUS PAD
PREMIUM MN AUTO DETAIL
CAPTAIN KEN'S FOODS
COLORADO ST E
CROSSING AT COLORADO 24-HOUR AVERAGE ANNUAL COUNT: PEDESTRIAN - 34 BICYCLE - 13
55
60
65

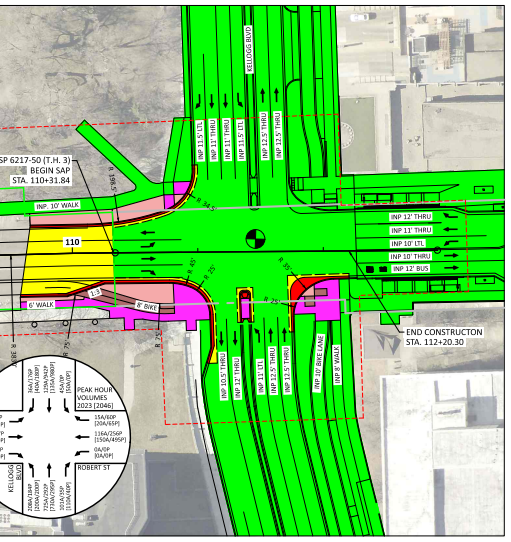
KELLOGG BLVD
SP 6217-50 (T.H. 3) BEGIN SAP STA. 110+31.84
INP 10' WALK
110
INP 12' THRU
INP 10' LTL
INP 12' BUS
6' WALK
8' BIKE
END CONSTRUCTION STA. 112+20.30
PEAK HOUR VOLUMES 2023 [2046]
ROBERT ST

LEGEND

═	EXISTING ROADWAY	▨	CITY LIMITS
←	TRAFFIC DIRECTION	🟨	ROADWAY (INCLUDING TURN LANES)
─ · · ─	INPLACE R/W	🟦	SHOULDER
- - -	CONSTRUCTION LIMITS	🟪	TRUCK APRON
‸‸‸	RETAINING WALL	🟧	BRIDGE/BRIDGE BARRIER
•─•	GUARDRAIL	🟪	SIDEPATH/S-U PATH/ADA RAMP
XXX	ENTRANCE CLOSURE	🟥	CONCRETE BARRIER
SRTS	SAFE ROUTES TO SCHOOL INTERSECTION	🟩	SEEDING
T	BRT STATION	🟦	DRIVEWAY
●	EXISTING SIGNAL	🟥	CONCRETE BLVD
●	PROPOSED SIGNAL	🟫	BIKE LANE
✱	WILL BE DETERMINED POST PROJECT VIA SPEED STUDY	⬜	CONCRETE CARRIAGE WALKS
		🟪	ENHANCED BUS STATION
		🟥	CONCRETE WALK (MEDIAN) AND CURB & GUTTER
		🟩	CONSTRUCTED BY OTHERS

SPECIFIC NOTES:

① PRIVATE RETAINING WALLS WILL BE EVALUATED IN FINAL DESIGN FOR REPLACEMENT BASED ON CONSTRUCTABILITY AND CONDITION. "TO REMAIN" AND "TO BE REPLACED DESIGNATION ON THIS LAYOUT ARE PRELIMINARY AND SUBJECT TO CHANGE. CONSTRUCTION LIMITS ARE REFLECTIVE OF REPLACING THE RETAINING WALLS WHERE ANTICIPATED.

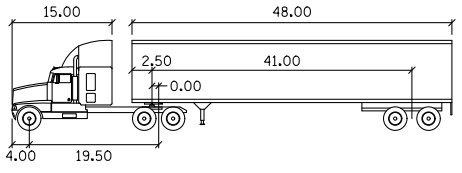
15.00
48.00
2.50
41.00
0.00
4.00
19.50

WB-62

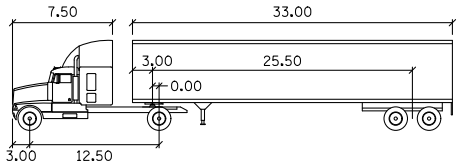
7.50
33.00
3.00
25.50
0.00
3.00
12.50

WB-40

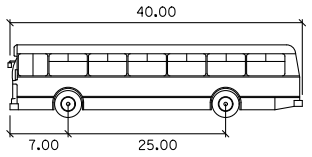
40.00
7.00
25.00

CITY-BUS

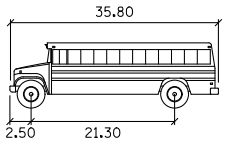
35.80
2.50
21.30

S-BUS-36

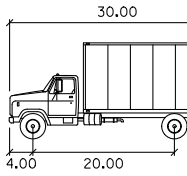
30.00
4.00
20.00

SU-30

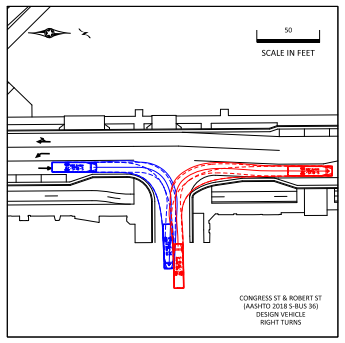
50
SCALE IN FEET

CONGRESS ST & ROBERT ST
(AASHTO 2018 S-BUS 36)
DESIGN VEHICLE
RIGHT TURNS

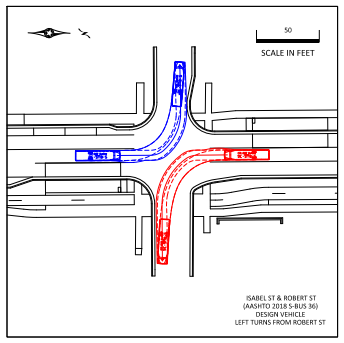
50
SCALE IN FEET

ISABEL ST & ROBERT ST
(AASHTO 2018 S-BUS 36)
DESIGN VEHICLE
LEFT TURNS FROM ROBERT ST

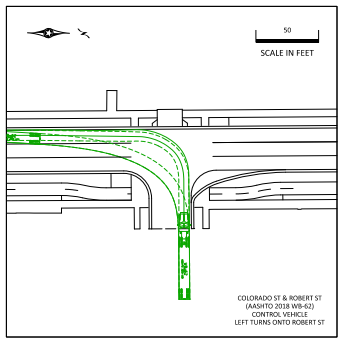
50
SCALE IN FEET

COLORADO ST & ROBERT ST
(AASHTO 2018 WB-62)
CONTROL VEHICLE
LEFT TURNS ONTO ROBERT ST

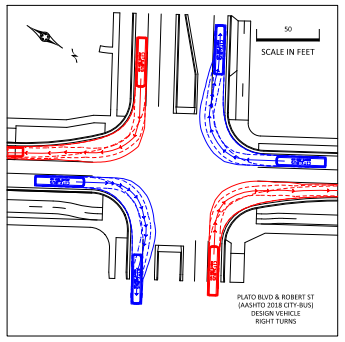
50
SCALE IN FEET

PLATO BLVD & ROBERT ST
(AASHTO 2018 CITY-BUS)
DESIGN VEHICLE
RIGHT TURNS

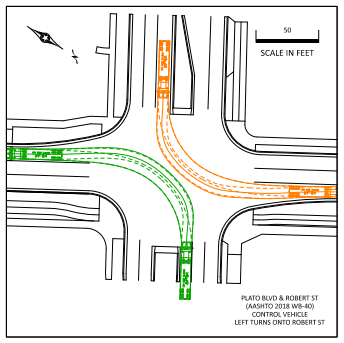
50
SCALE IN FEET

PLATO BLVD & ROBERT ST
(AASHTO 2018 WB-40)
CONTROL VEHICLE
LEFT TURNS ONTO ROBERT ST

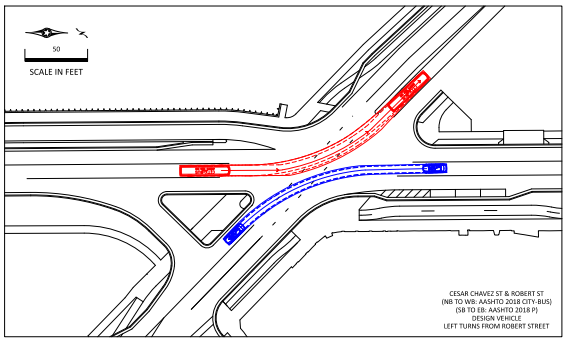
50
SCALE IN FEET

CESAR CHAVEZ ST & ROBERT ST
(NB TO WB: AASHTO 2018 CITY-BUS)
(SB TO EB: AASHTO 2018 P)
DESIGN VEHICLE
LEFT TURNS FROM ROBERT STREET

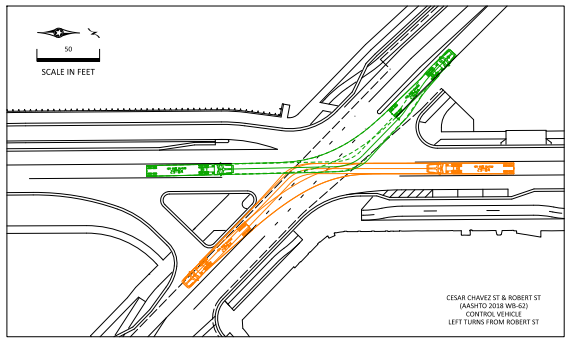
50
SCALE IN FEET

CESAR CHAVEZ ST & ROBERT ST
(AASHTO 2018 WB-62)
CONTROL VEHICLE
LEFT TURNS FROM ROBERT ST

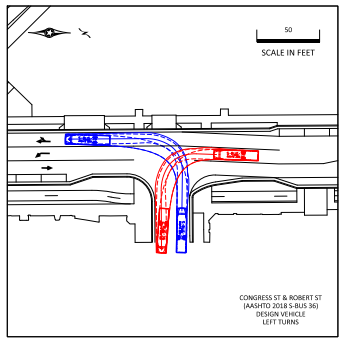
50
SCALE IN FEET

CONGRESS ST & ROBERT ST
(AASHTO 2018 S-BUS 36)
DESIGN VEHICLE
LEFT TURNS

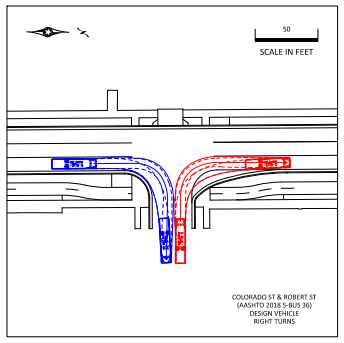
50
SCALE IN FEET

COLORADO ST & ROBERT ST
(AASHTO 2018 S-BUS 36)
DESIGN VEHICLE
RIGHT TURNS

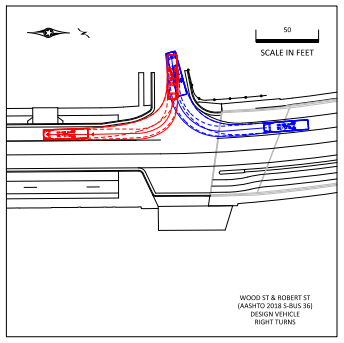
50
SCALE IN FEET

WOOD ST & ROBERT ST
(AASHTO 2018 S-BUS 36)
DESIGN VEHICLE
RIGHT TURNS

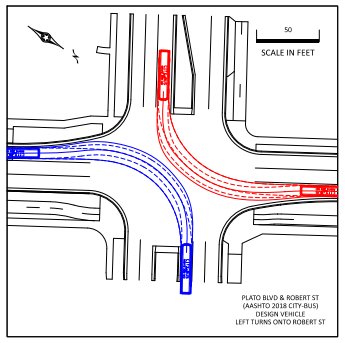
50
SCALE IN FEET

PLATO BLVD & ROBERT ST
(AASHTO 2018 CITY-BUS)
DESIGN VEHICLE
LEFT TURNS ONTO ROBERT ST

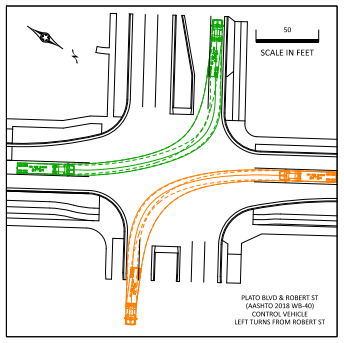
50
SCALE IN FEET

PLATO BLVD & ROBERT ST
(AASHTO 2018 WB-40)
CONTROL VEHICLE
LEFT TURNS FROM ROBERT ST

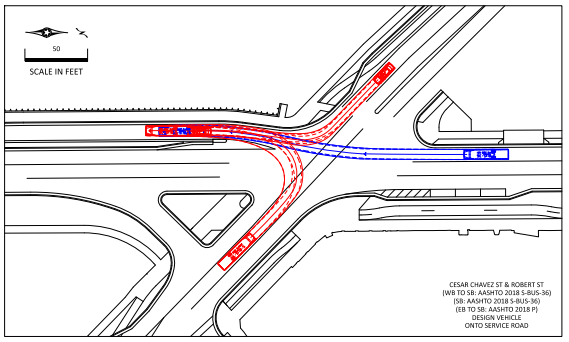
50
SCALE IN FEET

CESAR CHAVEZ ST & ROBERT ST
(WB TO SB: AASHTO 2018 S-BUS-36)
(SB: AASHTO 2018 S-BUS-36)
(EB TO SB: AASHTO 2018 P)
DESIGN VEHICLE
ONTO SERVICE ROAD

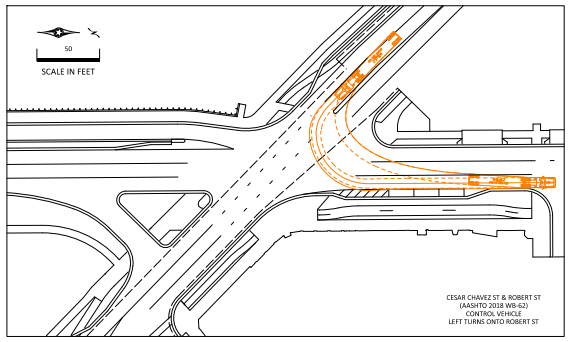
50
SCALE IN FEET

CESAR CHAVEZ ST & ROBERT ST
(AASHTO 2018 WB-62)
CONTROL VEHICLE
LEFT TURNS ONTO ROBERT ST

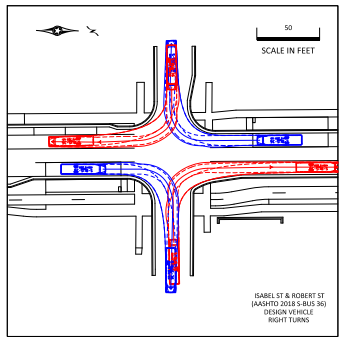
50
SCALE IN FEET

ISABEL ST & ROBERT ST
(AASHTO 2018 S-BUS 36)
DESIGN VEHICLE
RIGHT TURNS

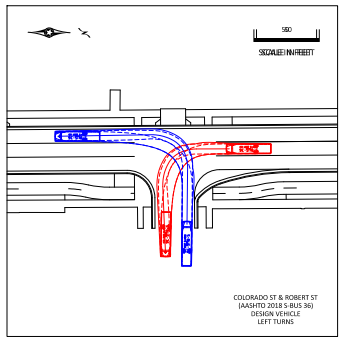
50
SCALE IN FEET

COLORADO ST & ROBERT ST
(AASHTO 2018 S-BUS 36)
DESIGN VEHICLE
LEFT TURNS

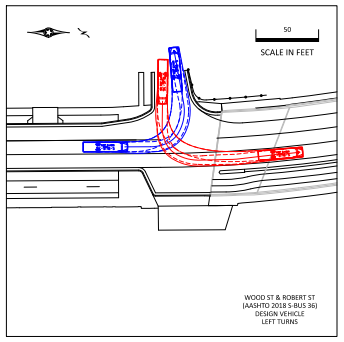
50
SCALE IN FEET

WOOD ST & ROBERT ST
(AASHTO 2018 S-BUS 36)
DESIGN VEHICLE
LEFT TURNS

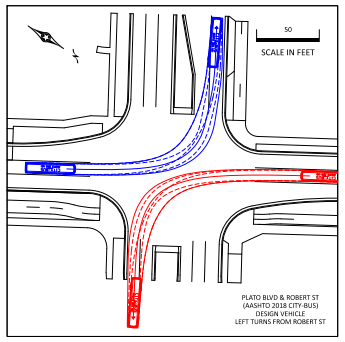
50
SCALE IN FEET

PLATO BLVD & ROBERT ST
(AASHTO 2018 CITY-BUS)
DESIGN VEHICLE
LEFT TURNS FROM ROBERT ST

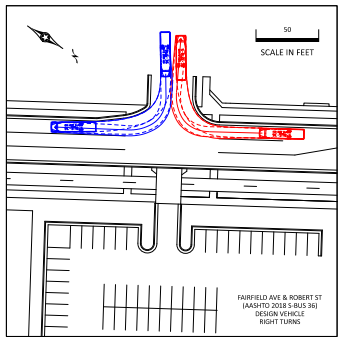
50
SCALE IN FEET

FAIRFIELD AVE & ROBERT ST
(AASHTO 2018 S-BUS 36)
DESIGN VEHICLE
RIGHT TURNS

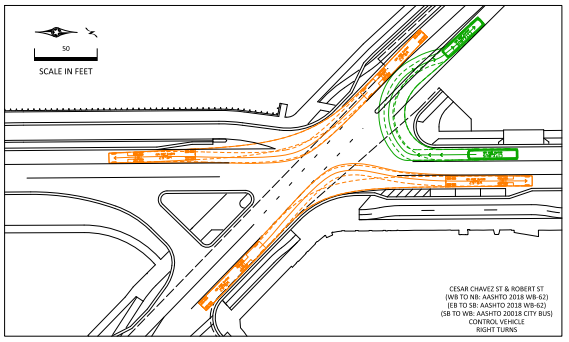
50
SCALE IN FEET

CESAR CHAVEZ ST & ROBERT ST
(WB TO NB: AASHTO 2018 WB-62)
(EB TO SB: AASHTO 2018 WB-62)
(SB TO WB: AASHTO 20018 CITY BUS)
CONTROL VEHICLE
RIGHT TURNS

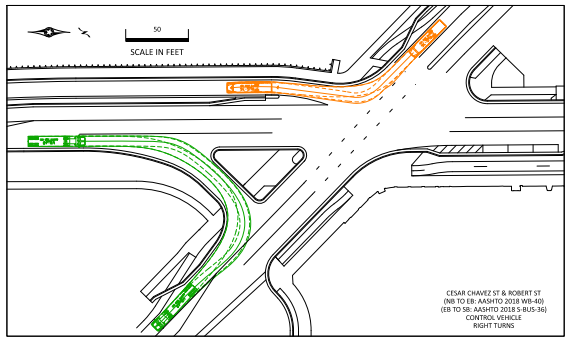
50
SCALE IN FEET

CESAR CHAVEZ ST & ROBERT ST
(NB TO EB: AASHTO 2018 WB-40)
(EB TO SB: AASHTO 2018 S-BUS-36)
CONTROL VEHICLE
RIGHT TURNS

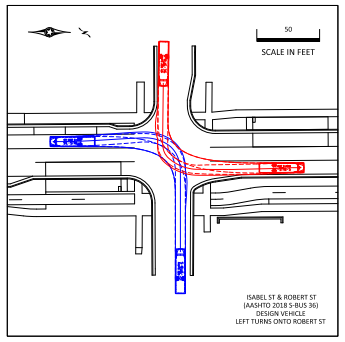
50
SCALE IN FEET

ISABEL ST & ROBERT ST
(AASHTO 2018 S-BUS 36)
DESIGN VEHICLE
LEFT TURNS ONTO ROBERT ST

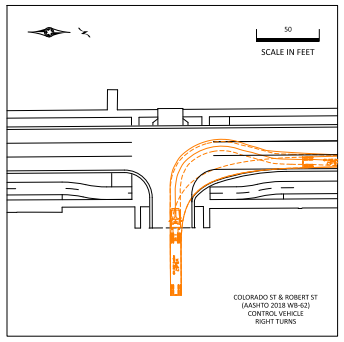
50
SCALE IN FEET

COLORADO ST & ROBERT ST
(AASHTO 2018 WB-62)
CONTROL VEHICLE
RIGHT TURNS

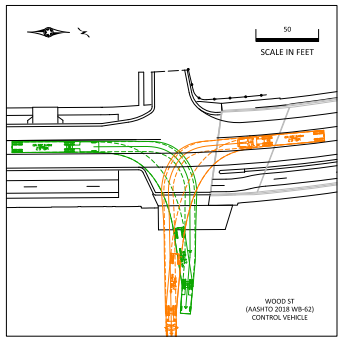
50
SCALE IN FEET

WOOD ST
(AASHTO 2018 WB-62)
CONTROL VEHICLE

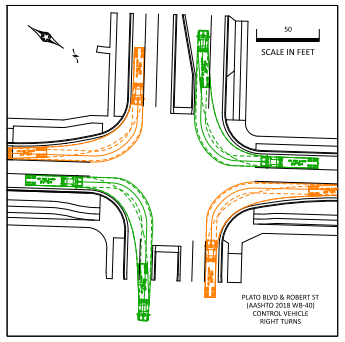
50
SCALE IN FEET

PLATO BLVD & ROBERT ST
(AASHTO 2018 WB-40)
CONTROL VEHICLE
RIGHT TURNS

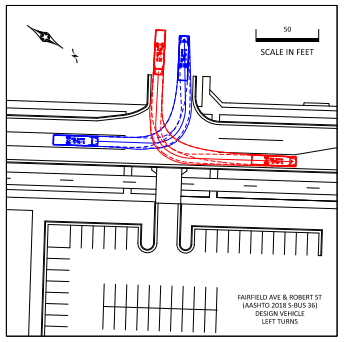
50
SCALE IN FEET

FAIRFIELD AVE & ROBERT ST
(AASHTO 2018 S-BUS 36)
DESIGN VEHICLE
LEFT TURNS

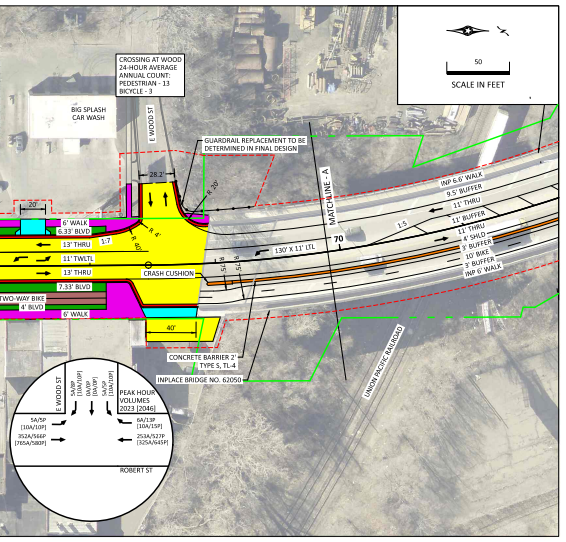
CROSSING AT WOOD
24-HOUR AVERAGE
ANNUAL COUNT:
PEDESTRIAN - 13
BICYCLE - 3
BIG SPLASH
CAR WASH
E WOOD ST
GUARDRAIL REPLACEMENT TO BE
DETERMINED IN FINAL DESIGN
28.2'
20'
R 20'
R 4'
R 40'
6' WALK
6.33' BLVD
13' THRU
11' TWLTL
13' THRU
7.33' BLVD
TWO-WAY BIKE
4' BLVD
6' WALK
1:7
CRASH CUSHION
40'
MATCHLINE - A
70
130' X 11' LTL
1:5
CONCRETE BARRIER 2'
TYPE S, TL-4
INPLACE BRIDGE NO. 62050
UNION PACIFIC RAILROAD
PEAK HOUR
VOLUMES
2023 [2046]
5A/8P [10A/10P]
0A/0P [0A/0P]
5A/5P [10A/10P]
5A/5P [10A/10P]
352A/566P [765A/580P]
6A/13P [10A/15P]
253A/527P [325A/645P]
ROBERT ST
50
SCALE IN FEET

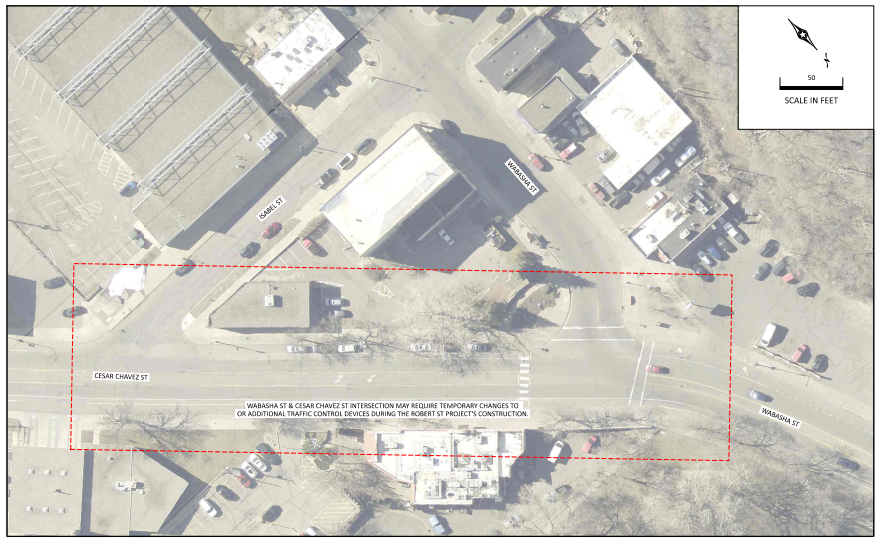
50
SCALE IN FEET
ISABEL ST
WABASHA ST
CESAR CHAVEZ ST

WABASHA ST & CESAR CHAVEZ ST INTERSECTION MAY REQUIRE TEMPORARY CHANGES TO OR ADDITIONAL TRAFFIC CONTROL DEVICES DURING THE ROBERT ST PROJECT'S CONSTRUCTION.

ROUNDABOUT INSET

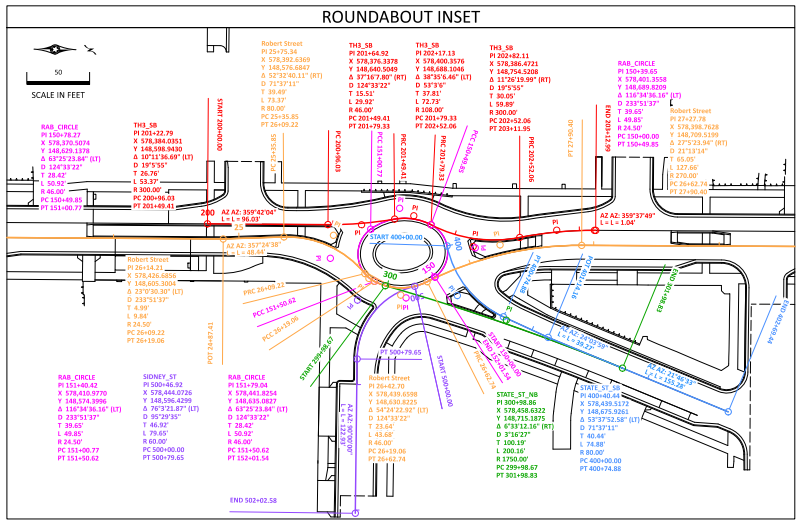
50
SCALE IN FEET
RAB_CIRCLE
TH3_SB
Robert Street
STATE_ST_NB
STATE_ST_SB
SIDNEY_ST
END 502+02.58

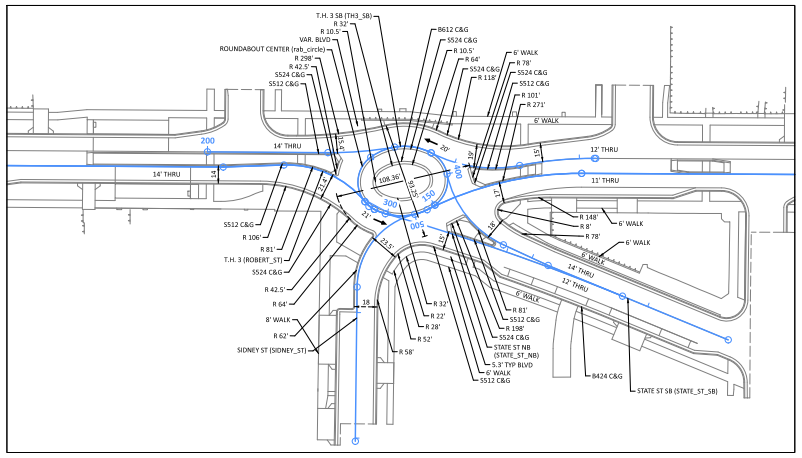
T.H. 3 SB (TH3_SB)
VAR. BLVD
ROUNDABOUT CENTER (rab_circle)
B612 C&G
S524 C&G
S512 C&G
14' THRU
12' THRU
11' THRU
6' WALK
T.H. 3 (ROBERT_ST)
SIDNEY ST (SIDNEY_ST)
STATE ST NB (STATE_ST_NB)
STATE ST SB (STATE_ST_SB)
B424 C&G

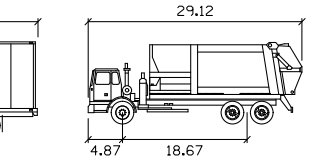
29.12
4.87
18.67

HEIL DURAPACK 7000

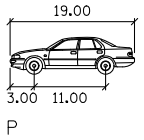
19.00
3.00
11.00

P

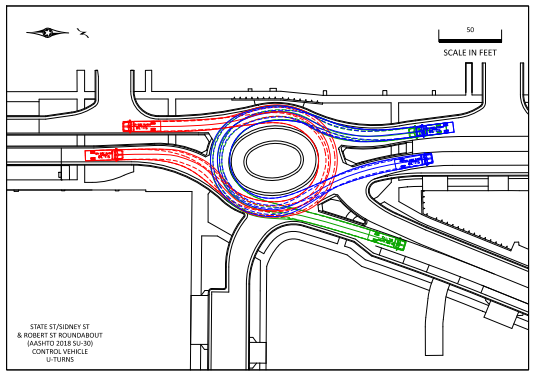
STATE ST/SIDNEY ST
& ROBERT ST ROUNDABOUT
(AASHTO 2018 SU-30)
CONTROL VEHICLE
U-TURNS

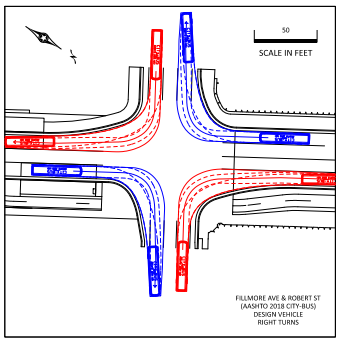
FILLMORE AVE & ROBERT ST
(AASHTO 2018 CITY-BUS)
DESIGN VEHICLE
RIGHT TURNS

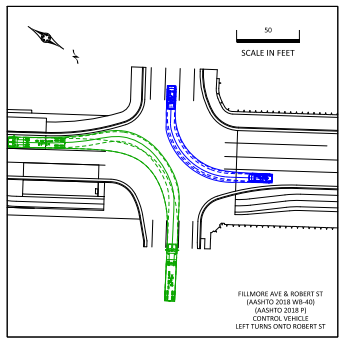
FILLMORE AVE & ROBERT ST
(AASHTO 2018 WB-40)
(AASHTO 2018 P)
CONTROL VEHICLE
LEFT TURNS ONTO ROBERT ST

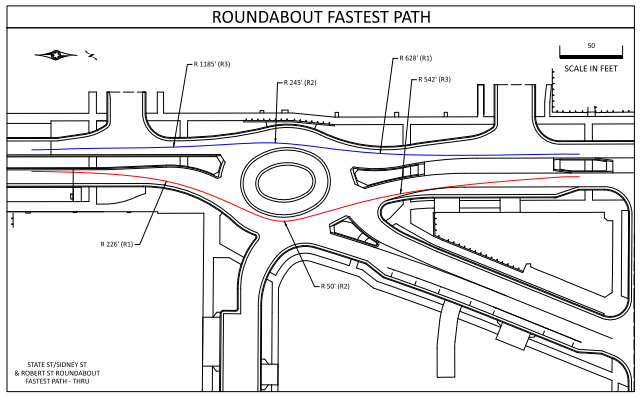
50
SCALE IN FEET
R 1185' (R3)
R 245' (R2)
R 628' (R1)
R 542' (R3)
R 226' (R1)
R 50' (R2)

ROUNDABOUT FASTEST PATH

STATE ST/SIDNEY ST
& ROBERT ST ROUNDABOUT
FASTEST PATH - THRU

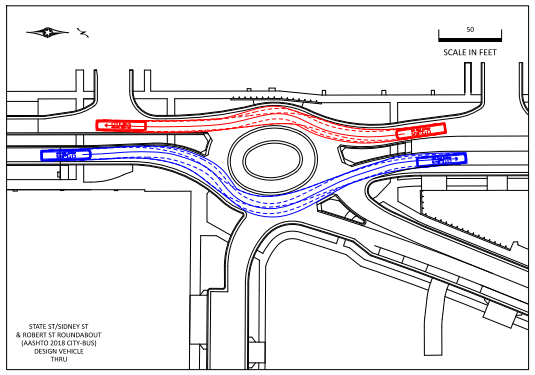
STATE ST/SIDNEY ST
& ROBERT ST ROUNDABOUT
(AASHTO 2018 CITY-BUS)
DESIGN VEHICLE
THRU

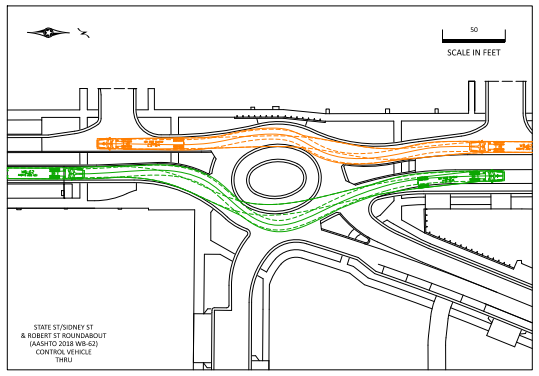
STATE ST/SIDNEY ST
& ROBERT ST ROUNDABOUT
(AASHTO 2018 WB-62)
CONTROL VEHICLE
THRU

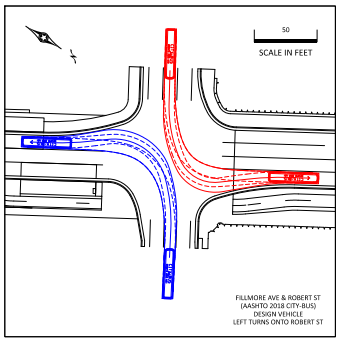
FILLMORE AVE & ROBERT ST
(AASHTO 2018 CITY-BUS)
DESIGN VEHICLE
LEFT TURNS ONTO ROBERT ST

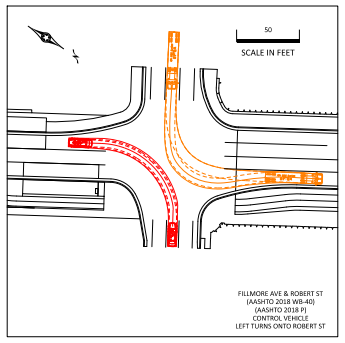
FILLMORE AVE & ROBERT ST
(AASHTO 2018 WB-40)
(AASHTO 2018 P)
CONTROL VEHICLE
LEFT TURNS ONTO ROBERT ST

ROUNDABOUT SIGHT TRIANGLES

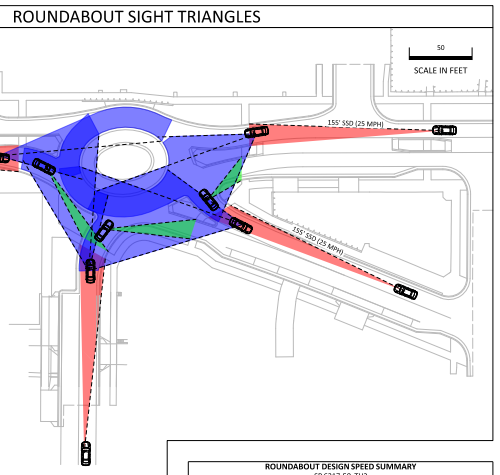
50
SCALE IN FEET
155' SSD (25 MPH)

NOTES:

ROUNDABOUT ISD IS LIMITED BY URBAN CONTEXT.
SIGHT DISTANCE TO ACCEPT GAPS IS AVAILABLE AT
THE YIELD LINE FOR EACH APPROACH.

THE FOLLOWING ARE THE ACHIEVED ENTRY SIGHT DISTANCE:

ROBERT ST (NB) - N/A (S1), 110.1' (S2) [15 MPH]
ROBERT ST (SB) - 73.4 (S1) [10 MPH], 110.1' (S2) [15 MPH]
STATE ST (SB) - 110.1' (S1) [15 MPH], 110.1' (S2) [15 MPH]
SIDNEY ST (WB) - 76.0 (S1) [10 MPH], 86.2' (S2) [~11.7 MPH]

STATE ST/SIDNEY ST
& ROBERT ST ROUNDABOUT
SIGHT TRIANGLES

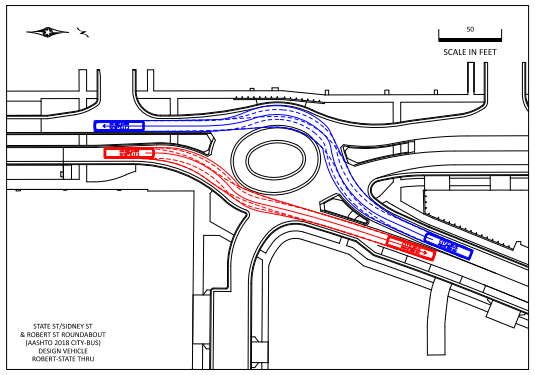
STATE ST/SIDNEY ST
& ROBERT ST ROUNDABOUT
(AASHTO 2018 CITY-BUS)
DESIGN VEHICLE
ROBERT-STATE THRU

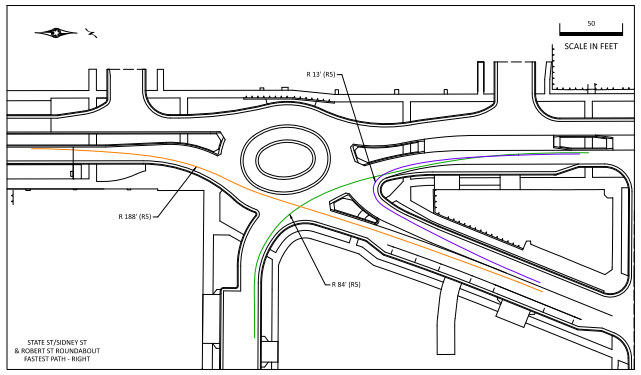
50
SCALE IN FEET
R 13' (R5)
R 188' (R5)
R 84' (R5)

STATE ST/SIDNEY ST
& ROBERT ST ROUNDABOUT
FASTEST PATH - RIGHT

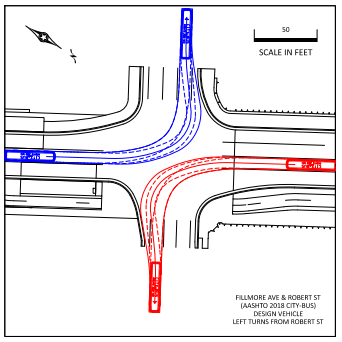
FILLMORE AVE & ROBERT ST
(AASHTO 2018 CITY-BUS)
DESIGN VEHICLE
LEFT TURNS FROM ROBERT ST

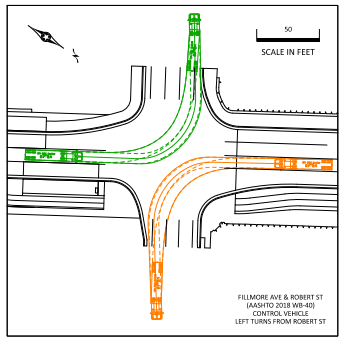
FILLMORE AVE & ROBERT ST
(AASHTO 2018 WB-40)
CONTROL VEHICLE
LEFT TURNS FROM ROBERT ST

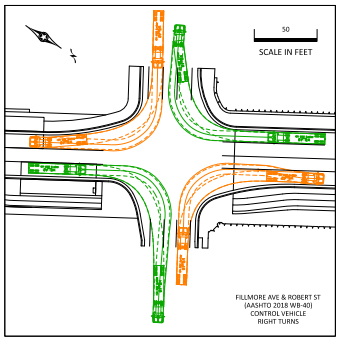
FILLMORE AVE & ROBERT ST
(AASHTO 2018 WB-40)
CONTROL VEHICLE
RIGHT TURNS

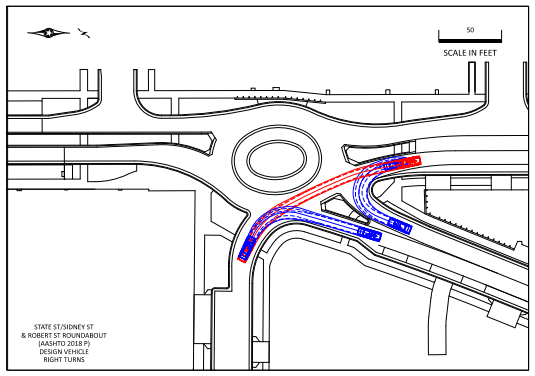
STATE ST/SIDNEY ST
& ROBERT ST ROUNDABOUT
(AASHTO 2018 P)
DESIGN VEHICLE
RIGHT TURNS

ROUNDABOUT DESIGN SPEED SUMMARY
SP 6217-50 TH3

APPROACH	CURVE	RADIUS (ft)	e (ft/ft)	SPEED (mph) (3)	RELATIVE SPEED DIFFERENCE (mph) (1)	PHI Angle (2)
SB	R1	628	-0.02	36.9	24.5	23.5
	R2	245	0.02	28.8	16.4	
	R3	1185	0.02	52.9	40.5	
	R4	27.5	0.02	12.4	0	
	R5					
NB	R1	226	0.02	27.9	16.1	26.8
	R2	50	-0.02	14.6	2.8	
	R3	542	-0.02	35	23.2	
	R4	24.5	0.02	11.8	0	
	R5	188	0.02	26	14.2	
WB (State St)	R1					26.3
	R2					
	R3					
	R4	44	-0.02	13.9	4.6	
	R5	13	0.02	9.3	0	
WB (Sidney St)	R1					33.6
	R2					
	R3					
	R4	27.5	-0.02	11.7	0	
	R5	84	0.02	19	7.3	

(1) RELATIVE SPEED DIFFERENCE IS FROM THE MINIMUM SPEED IN THE ROUNDABOUT, USUALLY R4

(2) MEASURED USING METHOD 1 (ACCEPTED METHOD IN EXHIBIT 6E-15 OF THE FDG)

(3) DERIVED SPEED MAY NOT REPRESENT ACTUAL DRIVING CONDITIONS

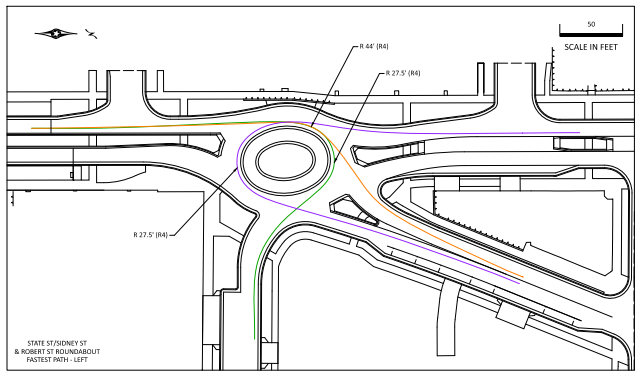
50
SCALE IN FEET
R 44' (R4)
R 27.5' (R4)
R 27.5' (R4)

STATE ST/SIDNEY ST
& ROBERT ST ROUNDABOUT
FASTEST PATH - LEFT