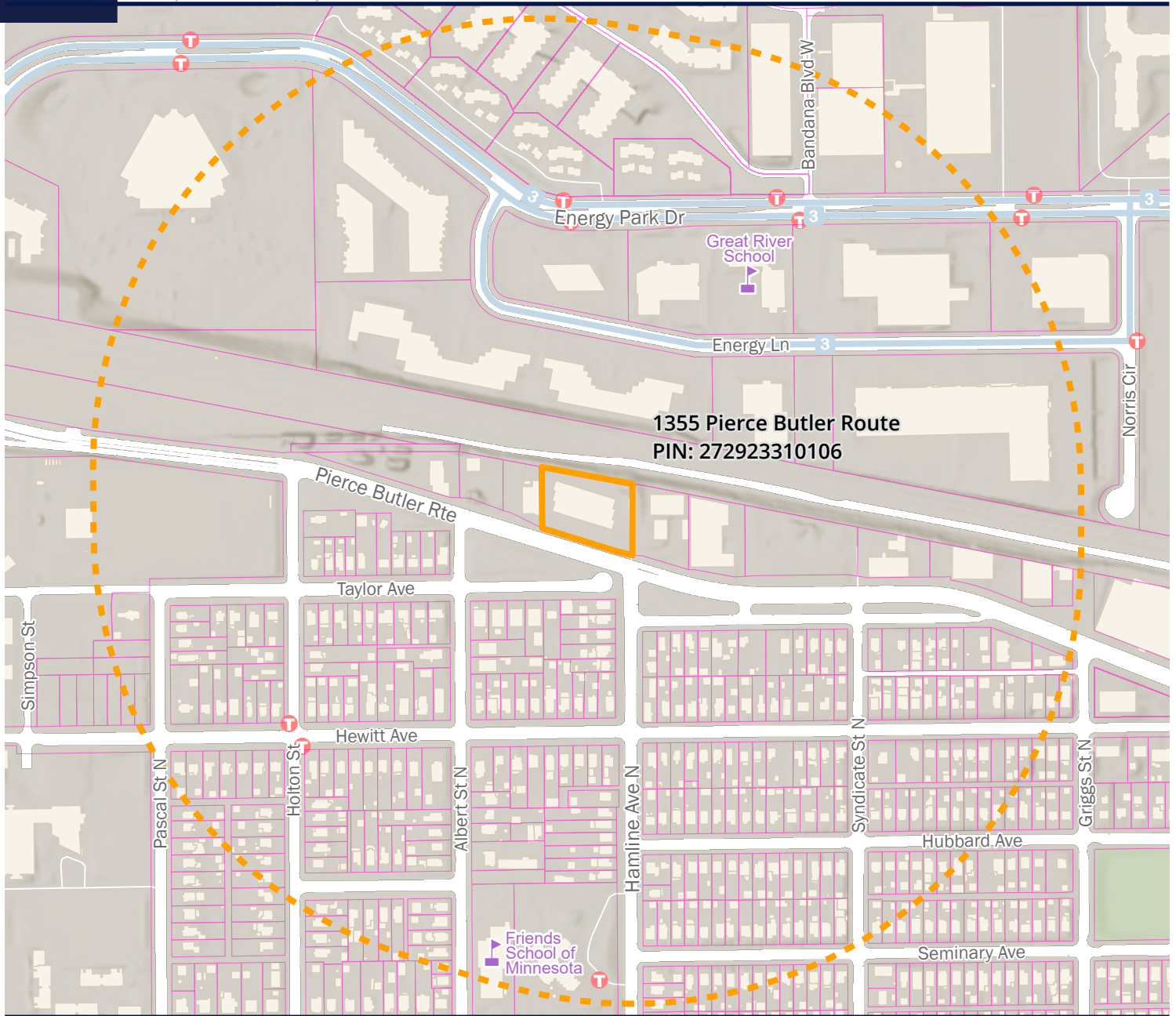


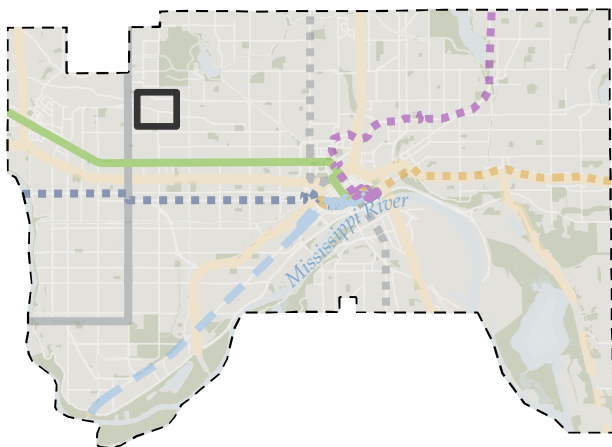









Career Pathways Academy Charter School Conduit Bond Project

HRA Board Report Map
Prepared on: April 12, 2022



Date: 4/13/2022 10:14 AM Document Path: C:\Users\weldem\OneDrive - City of Saint Paul\Documents - PED Research & Mapping\Projects\HRA Board Reports\Online\2022\2022.04.12 - Career Pathways GIS\HRA Board Report Map - Career Pathways.aprx



-  Subject Parcel
-  Quarter-Mile Radius
-  Parcel Boundaries
-  Schools
-  Transit stops
-  Transit routes
-  Transitway Stations

