






















-  WATER
-  Interstate
-  Highway or County Road
-  Local Road
-  Ramp
-  Other Street
-  Interstate
-  Highway or County Road
-  Local Road
-  Ramp
-  Other Street
-  Tie
-  Conveyance Division
-  Parcel
-  PRIMARY
-  SECONDARY
-  OTHER
-  UNOFFICIAL ALIAS
-  LANDLOCKED
-  Railroad
-  PROVISIONAL



Should be 1" when printed.
Scale 1:246
(1" ≈ 21')

This is not an official document or survey.