






0 40'

- 
 PROPOSED TEMPORARY CONSTRUCTION EASEMENT
 89,581 SQ. FT.
- 
 PROPOSED TEMPORARY CONSTRUCTION EASEMENT
- 
 EXISTING PROPERTY/TAX PARCEL LINE
- 
 EXISTING PROPERTY SUBDIVISION LINE
- 
 EXISTING EASEMENT LINE

NOTE:
THE PROPERTY LINES AND EASEMENT LINES ARE APPROXIMATIONS AND ARE NOT DRAWN BASED ON FIELD EVIDENCE OR PUBLIC RECORDS.

PRELIMINARY
NOT FOR BIDDING

DRAWN BY: JJC
 APPROVED: KJA
 CAD DATE: 5/21/2013 10:10:20 AM
 CAD FILE: O:\20110072\CAD\ESMT\ESMT-EAST\ESMT-4E.dwg

NO.	DATE	BY	REVISION DESCRIPTION

I HEREBY CERTIFY THAT THIS PLAN, SPECIFICATION, OR REPORT WAS PREPARED BY ME OR UNDER MY SUPERVISION AND I AM A LICENSED PROFESSIONAL ENGINEER UNDER THE LAWS OF THE STATE OF MINNESOTA.

DATE: XX-XX-XXXX NAME REG. NO. XXX



HRGreen.com

TRILLIUM LS & FM PIPELINE
 CITY OF ST. PAUL
 ST. PAUL, MINNESOTA

CIVIL
 PROPOSED EASEMENT WITH AERIAL

SHEET NO.
 ESMT-4E