

FILE NAME: Cleveland Circle

Aerial

APPLICATION TYPE: Final Plat

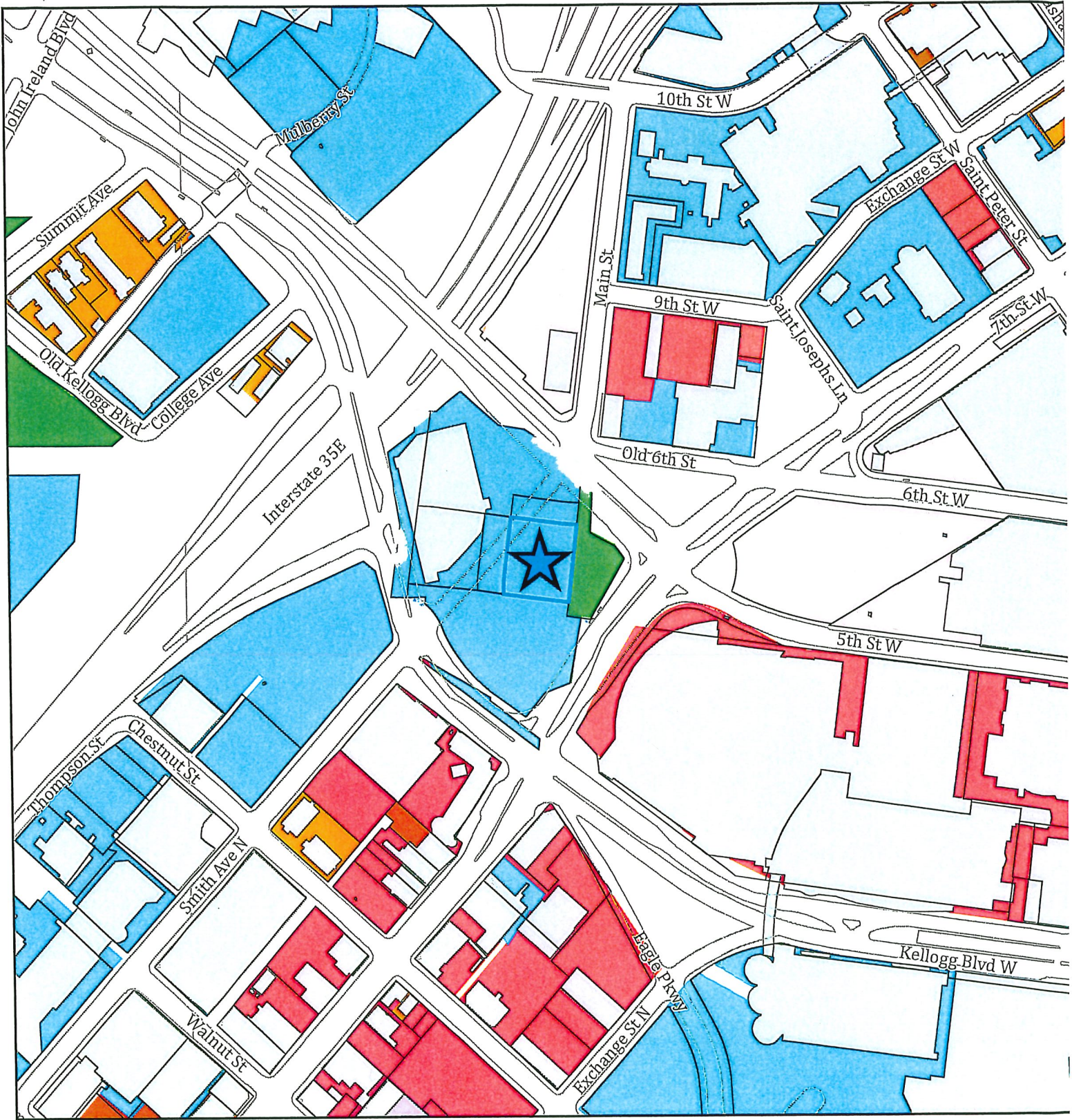
 Subject Parcels

FILE #: 19-635-898 DATE: 4,24, 2019

PLANNING DISTRICT: 17

ZONING PANEL: 16





FILE NAME: Cleveland Circle

APPLICATION TYPE: Final Plat

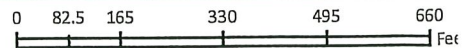
FILE #: 19-035-898 DATE: 4, 24 2019

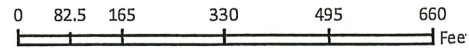
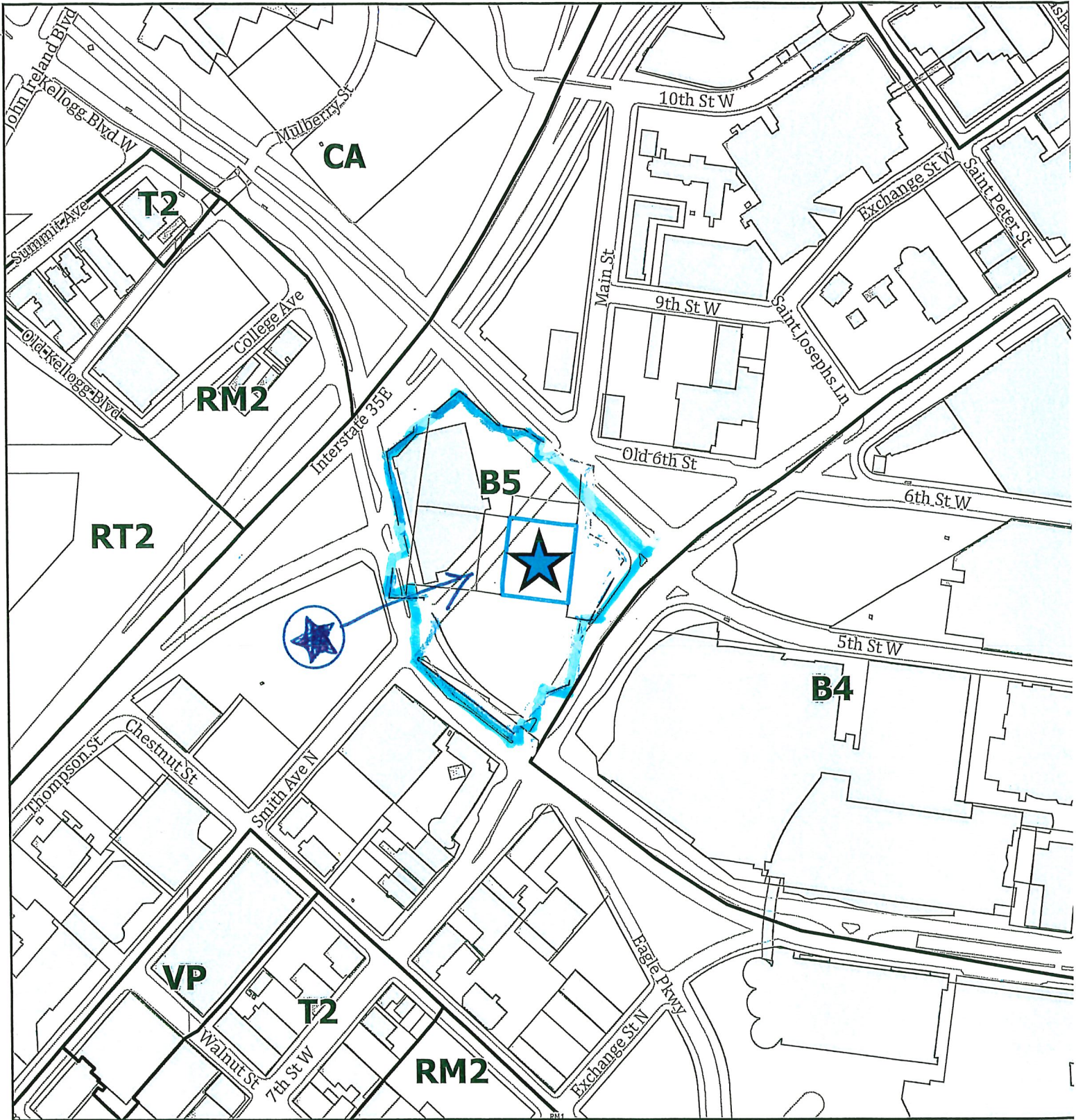
PLANNING DISTRICT: 17

ZONING PANEL: 16

Land Use

- Single Family Attached
- Multifamily
- Office
- Retail and Other Commercial
- Mixed Use Residential
- Industrial and Utility
- Institutional
- Park, Recreational or Preserve
- Undeveloped
- Subject Parcels






FILE NAME: Cleveland Circle

Zoning

APPLICATION TYPE: Final Plat

 Subject Parcels

FILE #: 19-035-890 DATE: 4, 24, 2019

PLANNING DISTRICT: 17

ZONING PANEL: 16

