

RIGHT OF WAY PARCEL LAYOUT



C.S. 6280(35E=390)917












S.P. 6283-255

COUNTY: Ramsey

PARCEL NUMBER: 206D

OWNER: Housing and Redevelopment Authority, St Paul

SCALE 1" = 60 ft.

- | | | | | | |
|---|--|---|--|---|-------------------------|
|  | Parent Tract |  | Existing Highway Easement to be purchased in FEE |  | Existing Access Control |
|  | New Right of Way (Fee) or Highway Easement |  | Permanent Easement |  | Inplace R/W Line |
|  | Temporary Easement | | |  | New Access Control |
| | | | |  | New R/W Line |
| | | | |  | Temporary Easement |
| | | | |  | Proposed Construction |

